

Identification of poverty stricken area

Dr. Mohsin Uddin Ahmed

Professor

Urban & Rural Planning Discipline

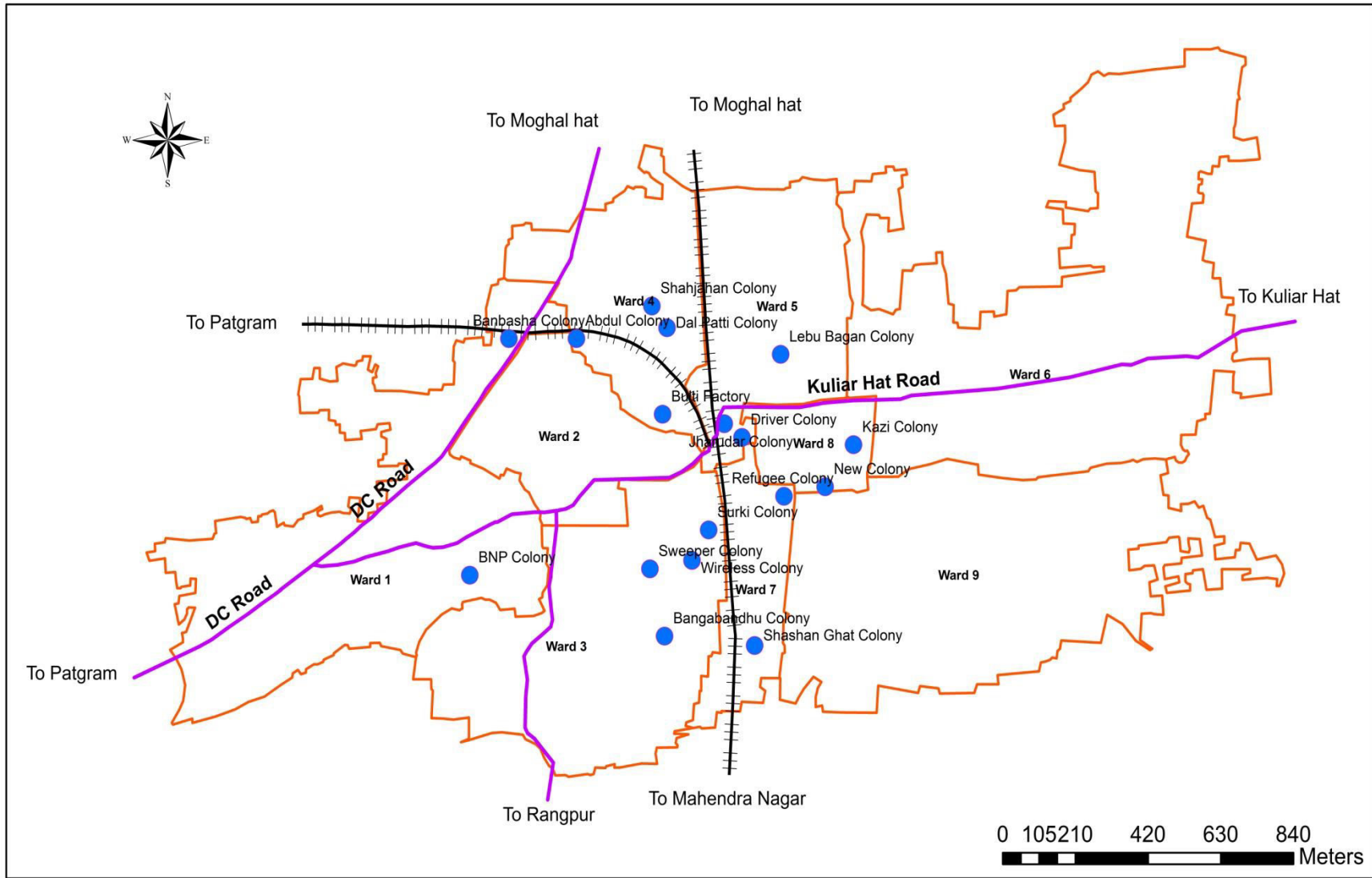
Khulna University, Khulna

Bangladesh

POOR IN LALMONIRHAT POURASHAVA

Name of the slum	Area (in acres)	Ward No.
BNP colony	6.00	1
Banbasa colony	2.50	1
Wairless colony	2.00	3
Banga Bandhu colony	1.50	3
Sweeper colony	1.00	3
Surki Mill colony	1.50	3
Balti Factory colony	1.00	4
Sajahan colony	5.00	4
Talpatti colony	1.00	4
Abdul Kari colony	2.00	4
Driver Para colony	2.00	5
Jharudar Patti	1.00	5
Lachu Bagan colony	1.50	5
Shasan colony	1.00	7
Refuzy colony	3.00	7
New colony	1.00	8
Kazi colony	1.50	8
Total	34.50	

Existing Slums in Lalmonirhat Pourashava



Poverty Assessment Technique [according to the Ward]

Scoring for poverty identification

% of labour living		Katcha road		Slum in the Ward		Literacy rate		% of no working people	
%	Score	Meter	Score	No.	Score	%	Score	%	Score
Below 5	10	Below 1000	10	No slum	10	-50	01	Below 5	10
10	9	2000	9	1	7	50	02	10	9
12	8	3000	8	2	4	55	03	12	8
14	7	4000	7	3	1	60	04	14	7
16	6	5000	6	4	0	65	05	16	6
17	5	6000	5			70	06	17	5
18	4	7000	4			75	08	18	4
19	3	8000	3			80	10	19	3
20	2	+ 8000	2					20	2

Total score offered = 50

10 (% of labour living) + 10 (katcha road) + 10 (slum in the Ward) + 10 (Literacy rate) + 10 (% of no working people)

Ward No. 1

% of labour living		Katcha road		Slum in the Ward		Literacy rate		% of no working people	
%	Score	Meter	Score	No.	Score	%	Score	%	Score
14.25	6	5172	5	2	4	64.8	5	14.23	6

Total Score Earned = 26

Ward No. 2

% of labour living		Katcha road		Slum in the Ward		Literacy rate		% of no working people	
%	Score	Meter	Score	No.	Score	%	Score	%	Score
9.67	9	693	10	No	10	79.4	10	9.69	9

Total Score Earned = 48

Ward No. 3

% of labour living		Katcha road		Slum in the Ward		Literacy rate		% of no working people	
%	Score	Meter	Score	No.	Score	%	Score	%	Score
10.33	8	5319	5	4	0	45.4	01	10.28	8

Total Score Earned = 22

Ward No. 4

% of labour living		Katcha road		Slum in the Ward		Literacy rate		% of no working people	
%	Score	Meter	Score	No.	Score	%	Score	%	Score
9.28	9	1264	9	4	0	54.5	3	9.27	9

Total Score Earned = 30

Ward No. 5

% of labour living		Katcha road		Slum in the Ward		Literacy rate		% of no working people	
%	Score	Meter	Score	No.	Score	%	Score	%	Score
9.28	9	4313	6	3	1	56.3	4	9.25	9

Total Score Earned = 29

Ward No. 6

% of labour living		Katcha road		Slum in the Ward		Literacy rate		% of no working people	
%	Score	Meter	Score	No.	Score	%	Score	%	Score
5.23	9	8108	2	No	10	79.2	10	5.26	9

Total Score Earned = 40

Ward No. 7

% of labour living		Katcha road		Slum in the Ward		Literacy rate		% of no working people	
%	Score	Meter	Score	No.	Score	%	Score	%	Score
12.55	7	863	2	2	4	73.8	8	12.55	7

Total Score Earned = 28

Ward No. 8


% of labour living		Katcha road		Slum in the Ward		Literacy rate		% of no working people	
%	Score	Meter	Score	No.	Score	%	Score	%	Score
12.16	7	210	10	2	4	78.0	10	12.11	7

Total Score Earned = 38

Ward No. 9

% of labour living		Katcha road		Slum in the Ward		Literacy rate		% of no working people	
%	Score	Meter	Score	No.	Score	%	Score	%	Score
17.39	4	4290	6	No	10	70.3	8	17.34	4

Total Score Earned = 32

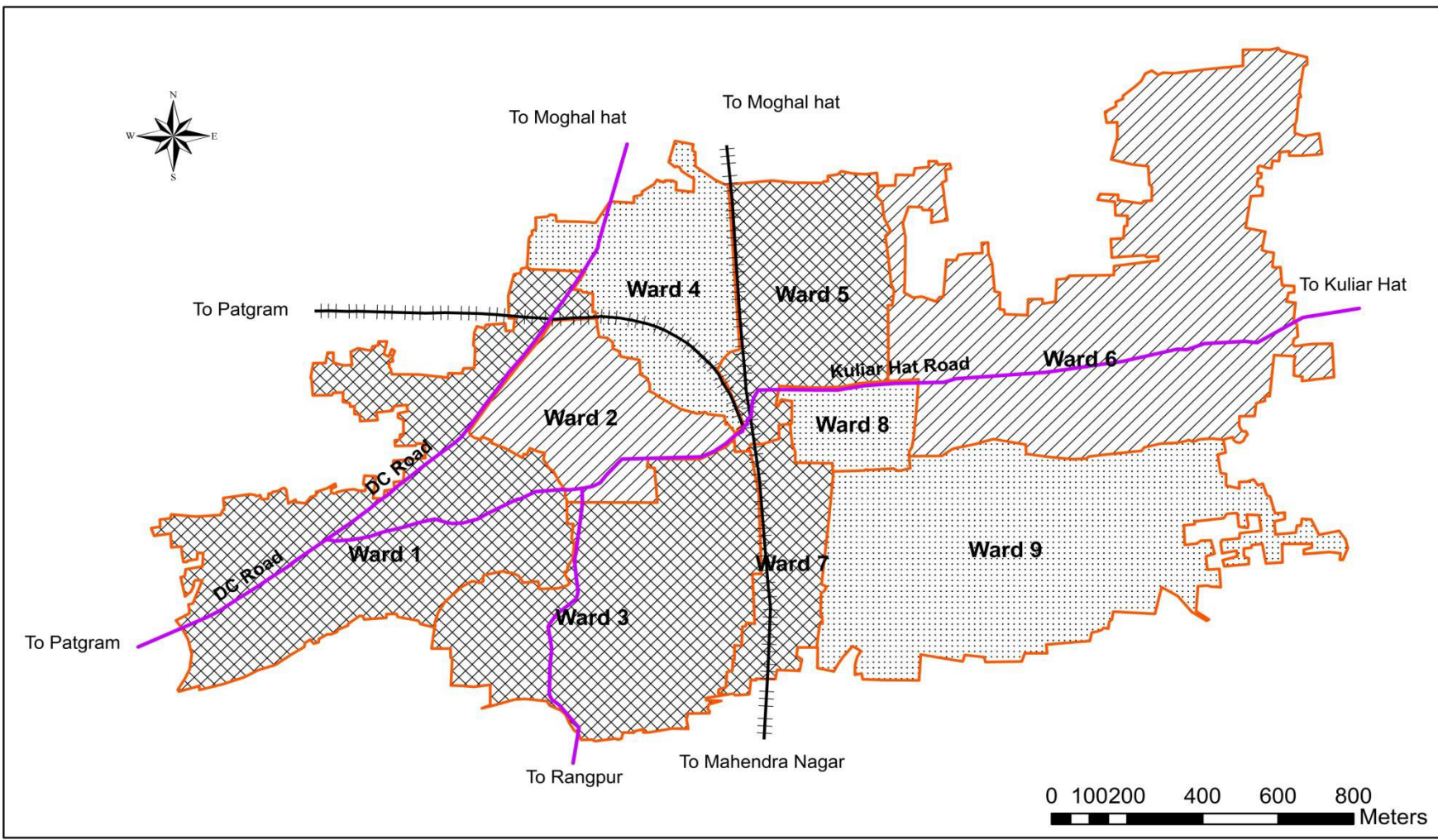


If earned 20 to 29 percent of score offered = **Hardcore Poor**
If earned 30 to 39 percent of score offered = **Marginal Poor**
If earned 40 to 49 percent of score offered = **Above poverty line**

Standard of poverty

Ward No.	Total score offered	Total Score earned	Standard of Poverty
01	50	26	Hardcore Poor
02	50	48	Above poverty line
03	50	22	Hardcore Poor
04	50	30	Marginal Poor
05	50	29	Hardcore Poor
06	50	40	Above poverty line
07	50	28	Hardcore Poor
08	50	38	Marginal Poor
09	50	32	Marginal Poor

Poverty Map: Lalmonirhat Pourashava



Legend

 Primary Road	Standard of Poverty	 Hardcore Poor
 Rail_Line	 Above Poverty Line	 Marginal Poor



Thanking You