

11.4.1.5 Development plan proposal of Ward No. 05

Table-11.46: Recommended Facilities in Ward No. 05

Sl. No.	Proposed Facilities	Area (Acre)	Mouza	JI No. (Sheet No.)	Plot ID.	Remarks	Implementing Agency
1	Neighborhood Center Complex	2.925	Vaukhali	068(02)	952, 953, 982-986		Paurashava, Ministry of Local Government, Rural Development & Cooperatives, Local Government Division
2	Community Bin		Vaukhali	068(02)	Adjoining Neighborhood Center Complex		Paurashava, LGED
3	Renewable Energy Center	1.95	Vaukhali	68(02)	978, 1486		Paurashava, Ministry of Power, Energy & Mineral Resources
4	High School	2.23	Moheshkola	074(00)	206-207, 893-894	Edu 05	Paurashava, Ministry of Education
5	Primary School	1.60	Vaukhali	068(02)	909-911	Edu 08	
6	Primary School	1.05	Vaukhali	068(02)	1160-1161	Edu 09	
7	Primary School	1.79	Vaukhali	068(02)	618	Edu 10	
8	High School	1.91	Vaukhali	068(02)	500-503	Edu 11	
9	College	4.48	Vaukhali	068(02)	710-714, 721, 961-964	Edu 06	
10	Veterinary Hospital & Research Center	9.32	Vaukhali	068(01)	144-151,169,175-177	Edu 28	Paurashava, Ministry of Livestock and Fisheries
10	Graveyard	6.1	Vaukhali	068(01, 02)	223-230,722-725		Paurashava, Ministry of Religious Affairs
11	Eidgah	1.21	Vaukhali	068(02)	651		
12	Central Stadium & Recreational Area	18.075	Vaukhali	068(02)	1033-1083		Paurashava, Ministry of Local Government, Rural Development & Cooperatives

Table-11.47: Proposed Primary Roads in Ward No. 05

Proposed ID	Existing Road Width (m)	Road Name	Existing Road Type	Proposed Road Type	Remarks	Length (m)	Proposed Road width (m)	Remarks	Phase
P27	0.00			Primary	Proposed	3976.735	36	New Construction	Phase 1
P1	5.50	Jessore Road	Road_Pucca	Primary	Existing	348.443	36	Widening	Phase 1
P17	6.00	Jessore Road	Road_Pucca	Primary	Existing	323.979	36	Widening	Phase 1

Implementation Agency :RHD, Paurashava

Table-11.48: Proposed Secondary Roads in Ward No. 05

Proposed ID	Existing Road Width (m)	Road Name	Existing Road Type	Proposed Road Type	Remarks	Length (m)	Proposed Road width(m)	Remarks
S67	0.00			Secondary	Proposed	70.651	18	New Construction
S27	5.50	Jessore Road	Road_Pucca	Secondary	Existing	358.260	18	Widening
S28	7.90	Jessore Road	Road_Pucca	Secondary	Existing	101.796	18	Widening
S29	8.40	Jessore Road	Road_Pucca	Secondary	Existing	82.814	18	Widening
S43	5.30	Jessore Road	Road_Pucca	Secondary	Existing	266.735	18	Widening

Proposed ID	Existing Road Width (m)	Road Name	Existing Road Type	Proposed Road Type	Remarks	Length (m)	Proposed Road width(m)	Remarks
S45	5.70	Court Road	Road_Pucca	Secondary	Existing	282.153	18	Widening
S62	8.40	Jessore Road	Road_Pucca	Secondary	Existing	36.695	18	Widening
Implementation Agency :LGED, Paurashava								

Table-11.49: Proposed Tertiary Roads in Ward No. 05

Proposed ID	Existing Road Width (m)	Road Name	Existing Road Type	Proposed Road Type	Remarks	Length (m)	Proposed Road width(m)	Remarks
T215	0.00			Tertiary	Proposed	222.580	16	New Construction
T231	0.00			Tertiary	Proposed	198.314	16	New Construction
T245	0.00			Tertiary	Proposed	49.047	16	New Construction
T67	3.00	Vouakahli Kahirdanga Road	Road_Pucca	Tertiary	Existing	272.977	16	Widening
T83	2.60		Road_Semipucca	Tertiary	Existing	140.160	16	Widening
T90	3.00	Vouakahli Ghoshpara Road	Road_Pucca	Tertiary	Existing	334.502	16	Widening
T191	3.00	Vouakahli Kahirdanga Road	Road_Pucca	Tertiary	Existing	70.369	16	Widening
T192	3.00	Vouakahli Uttarpara Road	Road_Pucca	Tertiary	Existing	92.317	16	Widening
T246	3.00	Vouakahli Ghoshpara Road	Road_Pucca	Tertiary	Existing	53.555	16	Widening
T247	2.80		Road_Pucca	Tertiary	Existing	18.531	16	Widening
T309	3.30	Gochar Road	Road_Pucca	Tertiary	Existing	586.255	16	Widening
Implementation Agency :LGED, Paurashava								

Table-11.50: Recommended Transportation Facilities in Ward No. 05

ID	Location	Implementing Agency
Parking 01	Infront of Police Super Office	LGED, Paurashava
Parking 03	Near Telephone Bhaban, Rugganj Bazar	
Bus 01	Infront of Bus terminal	
Bus 02	Vaukhalia	
Bus 03	Near Narail Sadar Hospital	

Proposed footpath in Ward No. 05

In total, 1.99 km of footpath has been proposed for Ward 05 and the project will implement by LGED and Paurashava.

Table-11.51: Proposed Bridge and culverts in Ward No. 05

Phase	Ward No.	No. of Culverts	No. of Bridges	Implementing Agency
Phase 01 (2010-2015)	Ward 05	18	0	Paurashava, LGED

Table-11.52: Proposed Secondary Drains in Ward No. 05

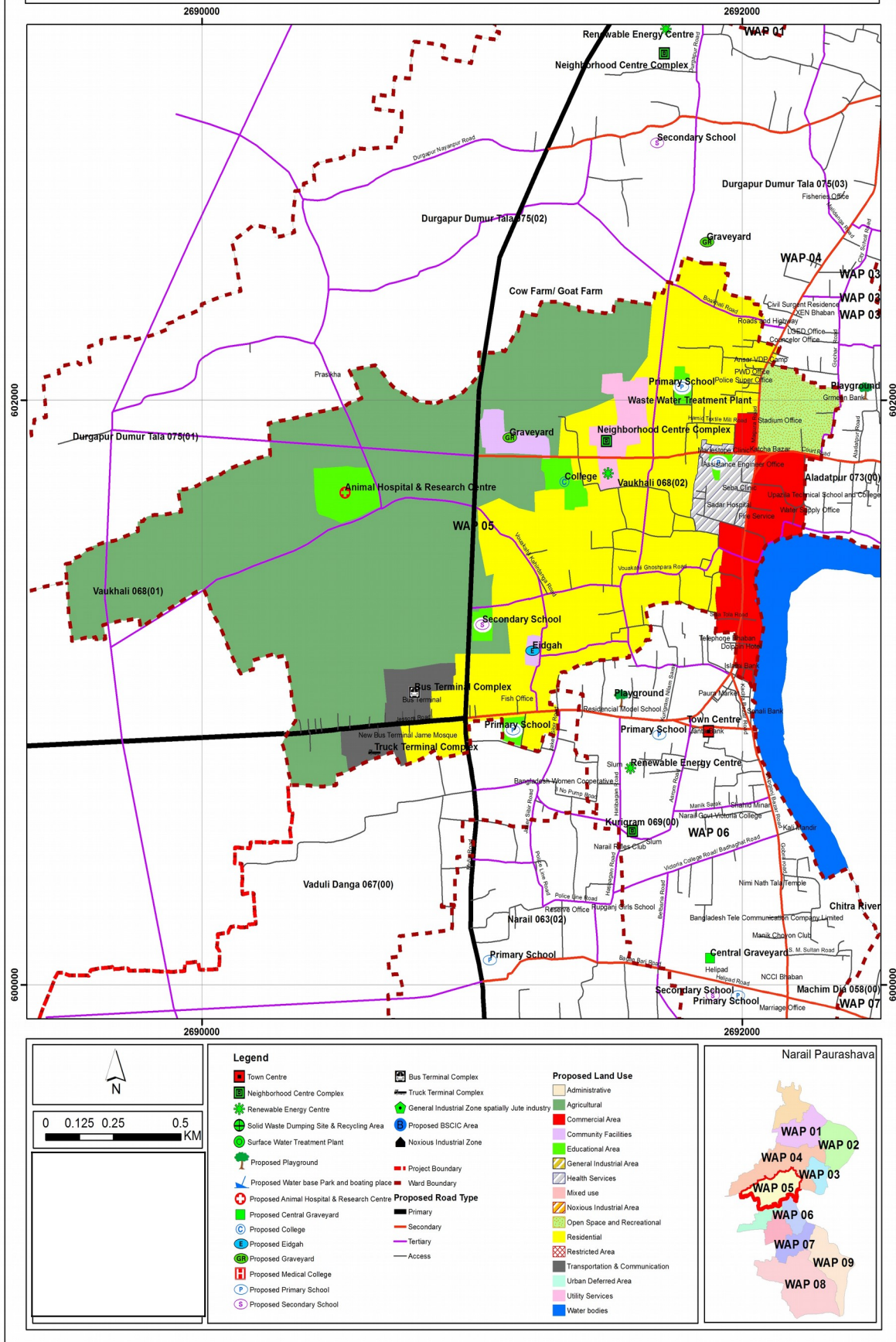
Proposed ID	Length (m)	Existing Type	Existing Drain Width(m)	Proposed type	Proposed width(m)	Outfall	Remarks
W5S12	860.73		0.00	Secondary	2.60	Waste Water Treatment Plant	Proposed
W5S1a	44.23	Drain_Pucca	0.40	Secondary	2.60	Chitra River	Proposed
W5S1b	570.40	Drain_Pucca	0.40	Secondary	2.60	W5S1a	Proposed
W5S1c	78.87	Drain_Katcha	0.40	Secondary	1.50	W5S1b	Proposed
W5S1d	134.50		0.00	Secondary	2.60	W5S1c	Proposed

Proposed ID	Length (m)	Existing Type	Existing Drain Width(m)	Proposed type	Proposed width(m)	Outfall	Remarks
W5S2	759.38		0.00	Secondary	2.60	Waste Water Treatment Plant	Proposed
Implementation Agency :LGED, Paurashava							

Table-11.53: Proposed Tertiary Drains in Ward No. 05

Proposed ID	Length (m)	Existing Type	Existing Drain Width(m)	Ward No.	Proposed type	Proposed width(m)	Outfall	Remarks
W5t1	355.35		0.00	Ward 05	Tertiary	1.00	W5S1b	Proposed
W5t2	248.82		0.00	Ward 05	Tertiary	0.63	W5S1b	Proposed
W5t4	362.33		0.00	Ward 05	Tertiary	1.30	W5S12	Proposed
W5t5	460.81		0.00	Ward 05	Tertiary	1.00	W5S2	Proposed
W6t2	301.25		0.00	Ward 05	Tertiary	1.00	W5S12	Proposed
W6t4	253.09		0.00	Ward 05	Tertiary	1.30	W6S2	Proposed
Implementation Agency :LGED, Paurashava								

Map 11.6: Ward Action Plan of Ward 05 in Narail Paurashava



11.4.1.6 Development plan proposal of Ward No. 06

Table-11.54: Recommended Facilities in Ward No. 06

Sl. No.	Proposed Facilities	Area (Acre)	Mouza	JI No. (Sheet No.)	Plot ID.	Remarks	Implementing Agency
1	Neighborhood Center Complex	2.25	Kurigram	069(00)	259		Paurashava, Ministry of Local Government, Rural Development & Cooperatives, Local Government Division
2	Community Bin		Kurigram	069(00)	Adjoining Neighborhood Center Complex		Paurashava, LGED
3	Renewable Energy Center	2.927	Durgapur Dumur Tala	075(02)	2161-2163, 2169, 2214, 2215, 2216, 2212		Paurashava, Ministry of Power, Energy & Mineral Resources
4	Primary School	1.40	Narail	63(02)	959-964	Edu 12	Paurashava, Ministry of Education
5	Primary School	0.73	Kurigram	69(00)	239-240	Edu 14	
6	Primary School	1.68	Kurigram	69(00)	433-434	Edu 15	
7	High School	2.00	Kurigram	69(00)	429-432	Edu 16	
8	Medical College	10.00	Kurigram	69(00)	427-428, 437-442	Edu 27	Paurashava, Ministry of Education, Ministry of Health & Family Welfare
9	Graveyard	9.76	Kurigram	69(00)	417		Paurashava, Ministry of Religious Affairs
10	Eidgah	1.25	Kurigram	69(00)	464		
11	Playground	1.45	Kurigram	69(00)	18-19, 473		Paurashava, Ministry of Local Government, Rural Development & Cooperatives

Table-11.55: Proposed Secondary Roads in Ward No. 06

Proposed ID	Existing Road Width (m)	Road Name	Existing Road Type	Proposed Road Type	Remarks	Length (m)	Proposed Road width(m)	Remarks
S95	0.00			Secondary	Proposed	28.844	18	New Construction
S13	3.20	Helipad Road	Road_Pucca	Secondary	Existing	490.059	18	Widening
S25	5.00		Road_Pucca	Secondary	Existing	74.192	18	Widening
S34	6.00	Jessore Road	Road_Pucca	Secondary	Existing	570.479	18	Widening
S39	4.00	Kalibari Road/ Sarnopatti Road	Road_Pucca	Secondary	Existing	196.839	18	Widening
S41	8.40	Jessore Road	Road_Pucca	Secondary	Existing	35.324	18	Widening
S61	5.50	Gobra road	Road_Pucca	Secondary	Existing	557.140	18	Widening
S63	7.10	Jessore Road	Road_Pucca	Secondary	Existing	76.608	18	Widening
S64	6.60	Jessore Road	Road_Pucca	Secondary	Existing	53.365	18	Widening
S65	7.40	Jessore Road	Road_Pucca	Secondary	Existing	155.288	18	Widening
S101	3.20	Machimdia Road	Road_Pucca	Secondary	Existing	502.959	18	Widening
S102	5.00	Narail-Gobra Main Road	Road_Pucca	Secondary	Existing	846.131	18	Widening
Implementation Agency :LGED, Paurashava								

Table-11.56: Proposed Tertiary Roads in Ward No. 06

Proposed ID	Existing Road Width (m)	Road Name	Existing Road Type	Proposed Road Type	Remarks	Length (m)	Proposed Road width(m)	Remarks
T24	5.70	Victoria College Road/ Badhaghat Road	Road_Pucca	Tertiary	Existing	641.245	16	Widening

Proposed ID	Existing Road Width (m)	Road Name	Existing Road Type	Proposed Road Type	Remarks	Length (m)	Proposed Road width(m)	Remarks
T69	6.00	Hatibagan Road	Road_Pucca	Tertiary	Existing	458.528	16	Widening
T70	5.00		Road_Pucca	Tertiary	Existing	23.572	16	Widening
T75	3.00	Jaker Sibir Road	Road_Pucca	Tertiary	Existing	274.435	16	Widening
T78	3.00	Asrom Road	Road_Pucca	Tertiary	Existing	262.271	16	Widening
T79	3.60	Manik Sarak	Road_Pucca	Tertiary	Existing	358.274	16	Widening
T296	4.00	Kalibari Road/ Sarnopatti Road	Road_Pucca	Tertiary	Existing	60.770	16	Widening
T297	0.00			Tertiary	Existing	51.653	16	Widening
Implementation Agency :LGED, Paurashava								

Table-11.57: Recommended Transportation Facilities in Ward No. 06

ID	Location	Implementing Agency
Parking 02	Residential model School, Rugganj Bazar	LGED, Paurashava
Bus 08	Zila Primary Education Office	RHD, Paurashava

Proposed footpath in Ward No. 06

In total, 3.585 km of footpath has been proposed for Ward 05 and the project will implement by LGED and Paurashava.

Table-11.58: Proposed Bridge and culverts in Ward No. 06

Phase	Ward No.	No. of Culverts	No. of Bridges	Implementing Agency
Phase 01 (2010-2015)	Ward 06	7	0	Paurashava, LGED

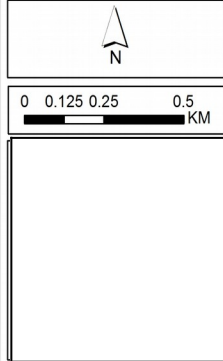
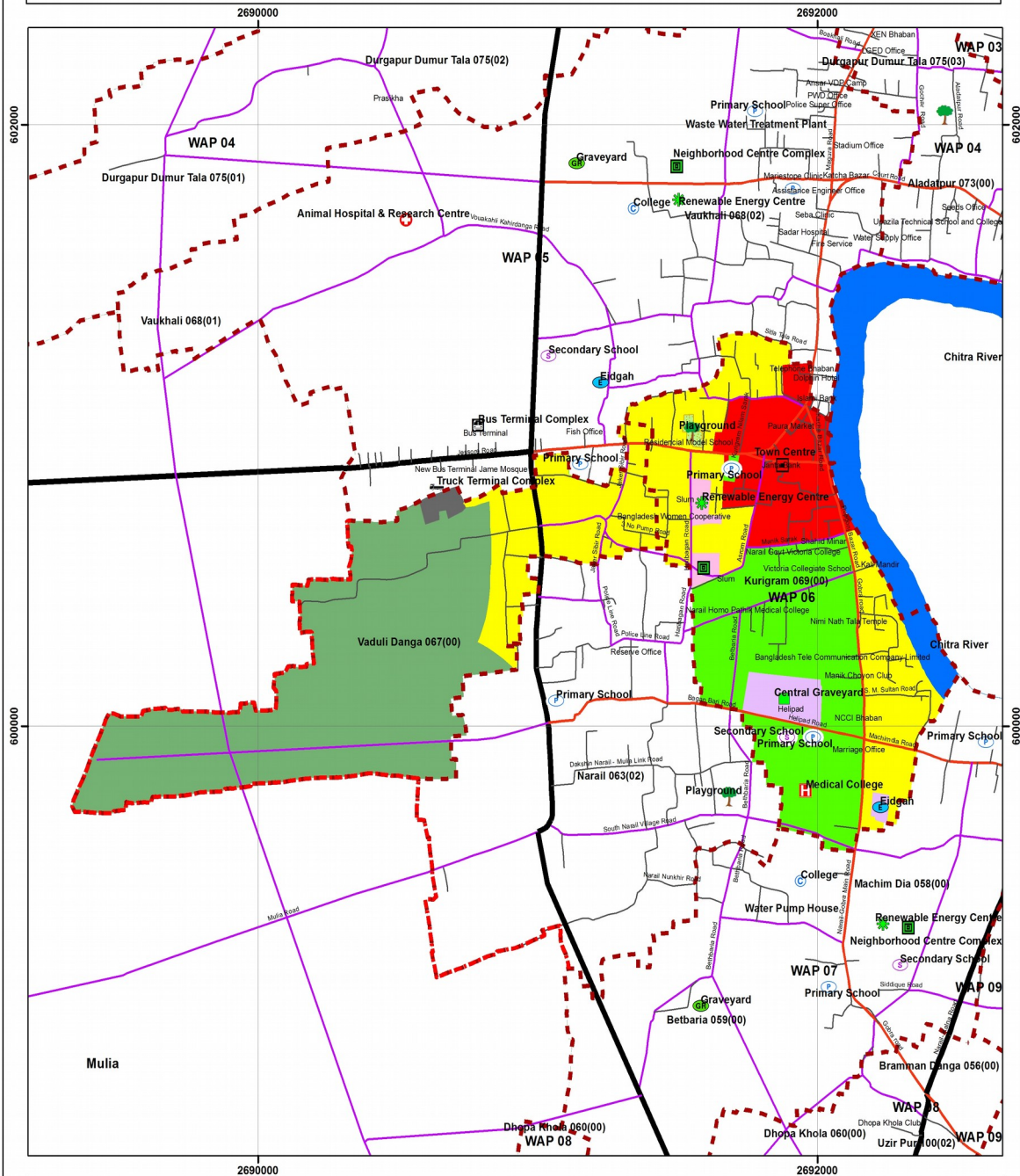
Table-11.59: Proposed Secondary Drains in Ward No. 06

Proposed ID	Length (m)	Existing Type	Existing Drain Width(m)	Ward No.	Proposed type	Proposed width(m)	Outfall
W6S1a	251.70	Drain_Pucca	0.30	Ward 06	Secondary	1.80	W6S1c
W6S1b	18.85	Drain_Pucca	0.30	Ward 06	Secondary	1.50	W6S1a
W6S1c	247.90		0.00	Ward 06	Secondary	1.80	W6S8
W6S2	192.91		0.00	Ward 06	Secondary	1.80	W6S8
W6S7	533.35		0.00	Ward 06	Secondary	1.80	W6S8
W6eS1	388.99		0.00	Ward 06(ext)	Secondary	1.50	W6eS2
W6eS2	78.15		0.00	Ward 06(ext)	Secondary	1.80	W6S6
Implementation Agency: LGED, Paurashava							

Table-11.60: Proposed Tertiary Drains in Ward No. 06

Proposed ID	Length (m)	Existing Type	Existing Drain Width(m)	Ward No.	Proposed type	Proposed width(m)	Outfall
W6et1	278.38		0.00	Ward 06	Tertiary	1.30	W6eS1
W6et4	207.05		0.00	Ward 06	Tertiary	1.30	W6eS1
W6t1	382.83		0.00	Ward 06	Tertiary	1.00	W6S7
W6t3	181.72		0.00	Ward 06	Tertiary	1.00	W6S8
W7et5	455.50		0.00	Ward 06	Tertiary	1.00	W7eS1b
W6et3	238.05		0.00	Ward 06(Ext)	Tertiary	1.30	W6eS1
Implementation Agency:LGED, Paurashava							

Map 11.7: Ward Action Plan of Ward 06 in Narail Paurashava



Legend		Proposed Land Use	
	Town Centre		Administrative
	Neighborhood Centre Complex		Agricultural
	Renewable Energy Centre		Commercial Area
	Solid Waste Dumping Site & Recycling Area		Community Facilities
	Surface Water Treatment Plant		Educational Area
	Proposed Playground		General Industrial Area
	Proposed Water base Park and boating place		Health Services
	Proposed Animal Hospital & Research Centre		Mixed use
	Proposed Central Graveyard		Noxious Industrial Area
	Proposed College		Open Space and Recreational
	Proposed Eidgah		Residential
	Proposed Graveyard		Restricted Area
	Proposed Medical College		Transportation & Communication
	Proposed Primary School		Urban Defended Area
	Proposed Secondary School		Utility Services
	Bus Terminal Complex		Water bodies
	Truck Terminal Complex		
	General Industrial Zone spatially Jute industry		
	Proposed BSCIC Area		
	Noxious Industrial Zone		
	Project Boundary		
	Ward Boundary		
	Proposed Road Type		
	Primary		
	Secondary		
	Tertiary		
	Access		

