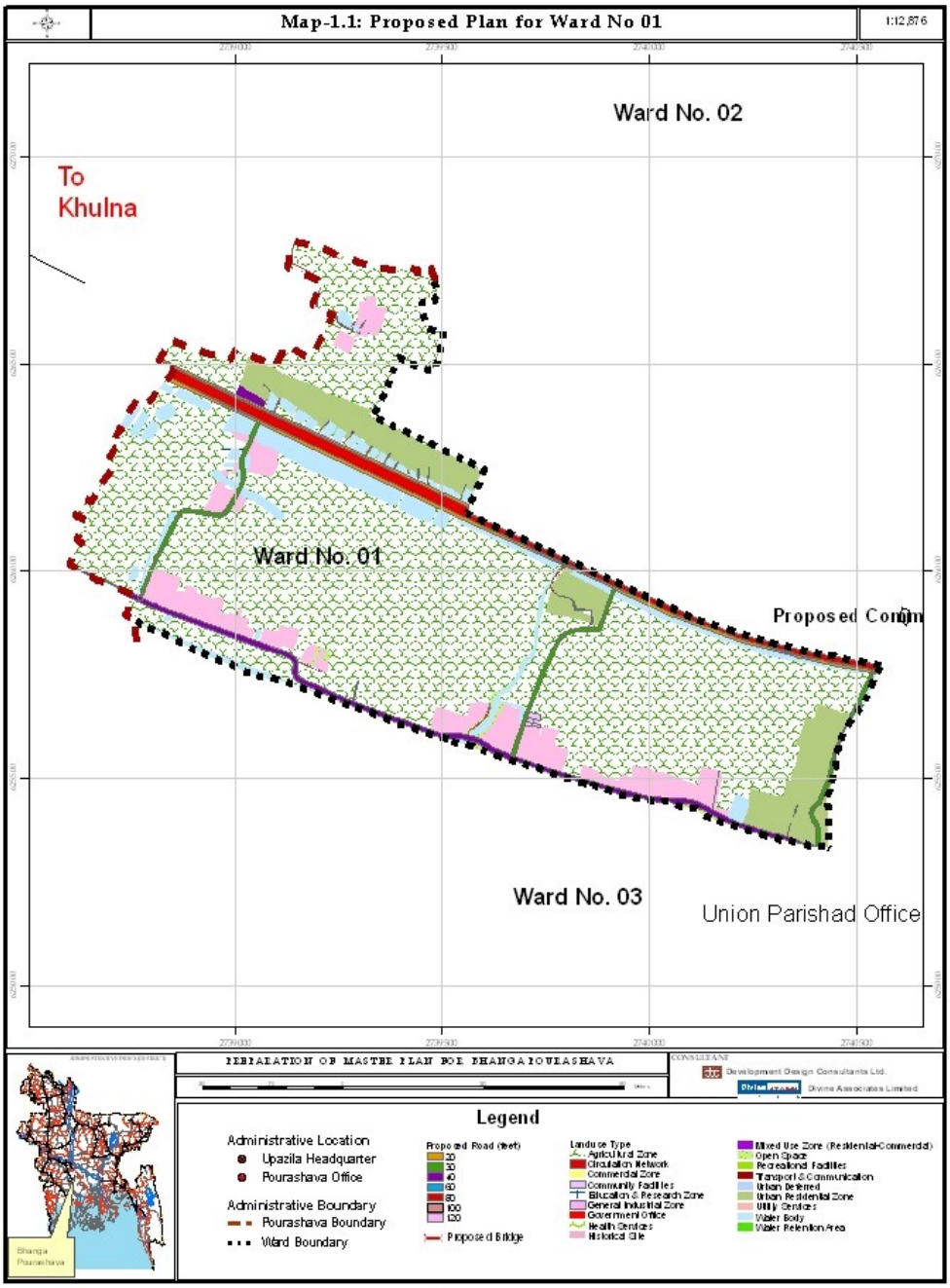
Map-1.1: Proposed Plan for Ward No 01
1:12,876
Ward No. 02
To
Khulna
Ward No. 01
Proposed Comm
Ward No. 03
Union Parishad Office
PREPARATION OF MASTER PLAN FOR BHANGA POURASHAVA
CONSULTANT
Development Design Consultants Ltd.
Divine Associates Limited
Legend
Administrative Location
Upazila Headquarter
Pourashava Office
Administrative Boundary
Pourashava Boundary
Ward Boundary
Proposed Road (feet)
20
30
40
60
80
100
120
Proposed Bridge
Landuse Type
Agricultural Zone
Circulation Network
Commercial Zone
Community Facilities
Education & Research Zone
General Industrial Zone
Government Office
Health Services
Historical Site
Mixed Use Zone (Residential-Commercial)
Open Space
Recreational Facilities
Transport & Communication
Urban Deferred
Urban Residential Zone
Utility Services
Water Body
Water Retention Area

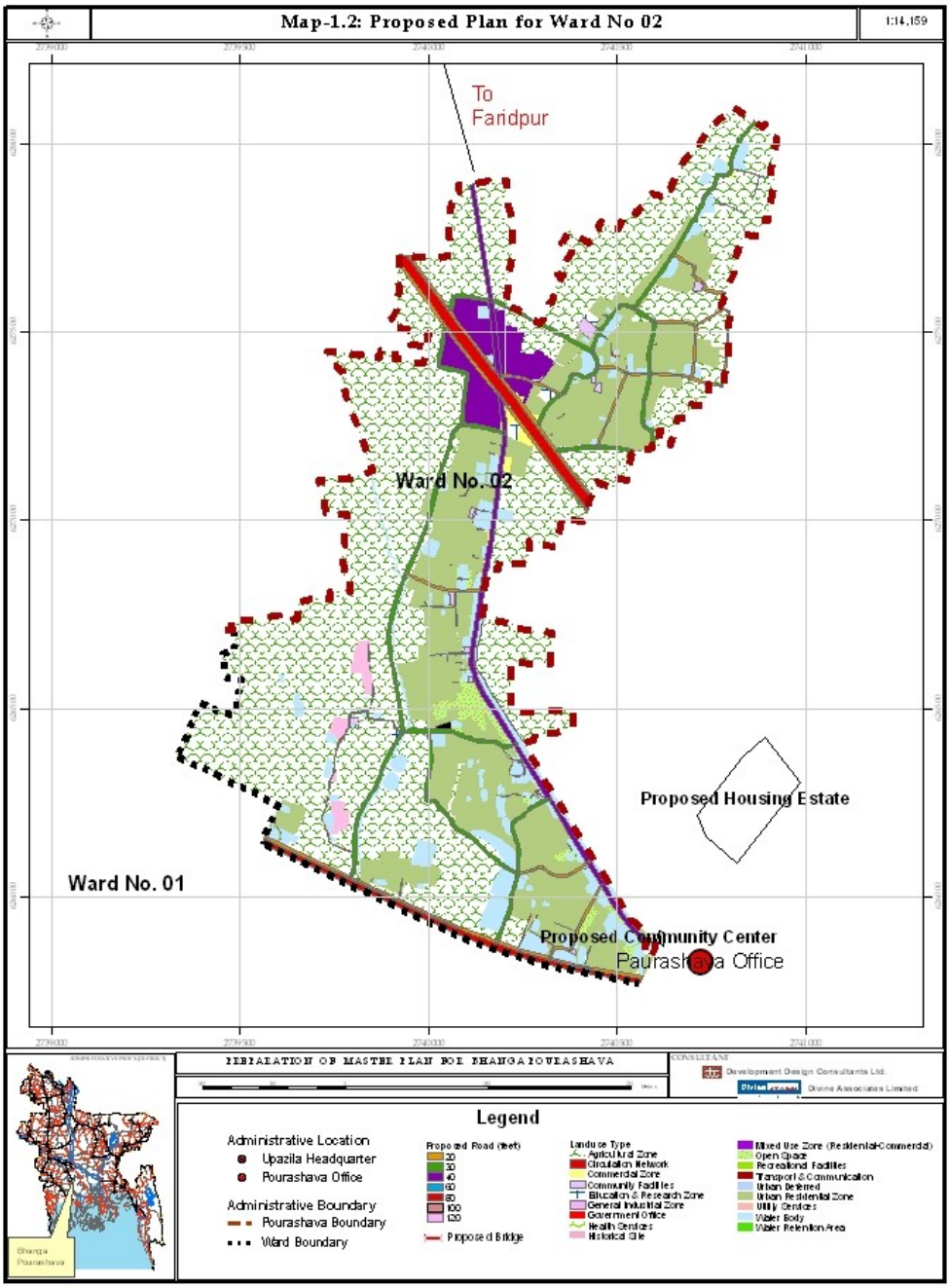
Map-1.2: Proposed Plan for Ward No 02
1:14,159
To
Faridpur
Ward No. 02
Proposed Housing Estate
Ward No. 01
Proposed Community Center
Paurashava Office
PREPARATION OF MASTER PLAN FOR BHANGA POURASHAVA
CONSULTANT
Development Design Consultants Ltd.
Divine Associates Limited
Legend
Administrative Location
Upazila Headquarter
Pourashava Office
Administrative Boundary
Pourashava Boundary
Ward Boundary
Proposed Road (feet)
20
30
40
60
80
100
120
Proposed Bridge
Landuse Type
Agricultural Zone
Circulation Network
Commercial Zone
Community Facilities
Education & Research Zone
General Industrial Zone
Government Office
Health Services
Historical Site
Mixed Use Zone (Residential-Commercial)
Open Space
Recreational Facilities
Transport & Communication
Urban Deferred
Urban Residential Zone
Utility Services
Water Body
Water Retention Area

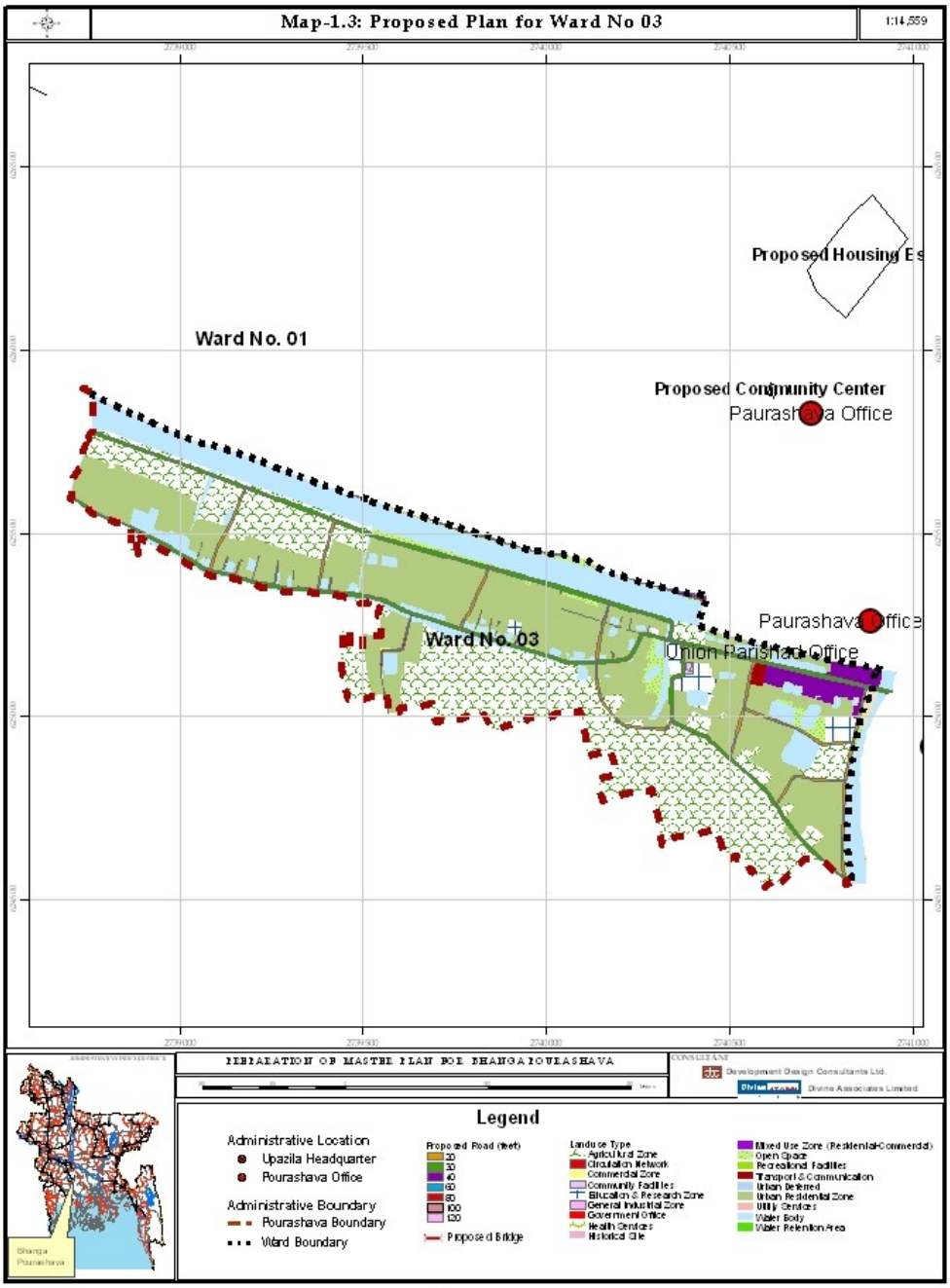
Map-1.3: Proposed Plan for Ward No 03
1:14,559
Proposed Housing Es
Ward No. 01
Proposed Community Center
Paurashava Office
Paurashava Office
Ward No. 03
Union Parishad Office
PREPARATION OF MASTER PLAN FOR BHANGA POURASHAVA
CONSULTANT
Development Design Consultants Ltd.
Divine Associates Limited
Legend
Administrative Location
Upazila Headquarter
Pourashava Office
Administrative Boundary
Pourashava Boundary
Ward Boundary
Proposed Road (feet)
20
30
40
60
80
100
120
Proposed Bridge
Landuse Type
Agricultural Zone
Circulation Network
Commercial Zone
Community Facilities
Education & Research Zone
General Industrial Zone
Government Office
Health Services
Historical Site
Mixed Use Zone (Residential-Commercial)
Open Space
Recreational Facilities
Transport & Communication
Urban Deferred
Urban Residential Zone
Utility Services
Water Body
Water Retention Area

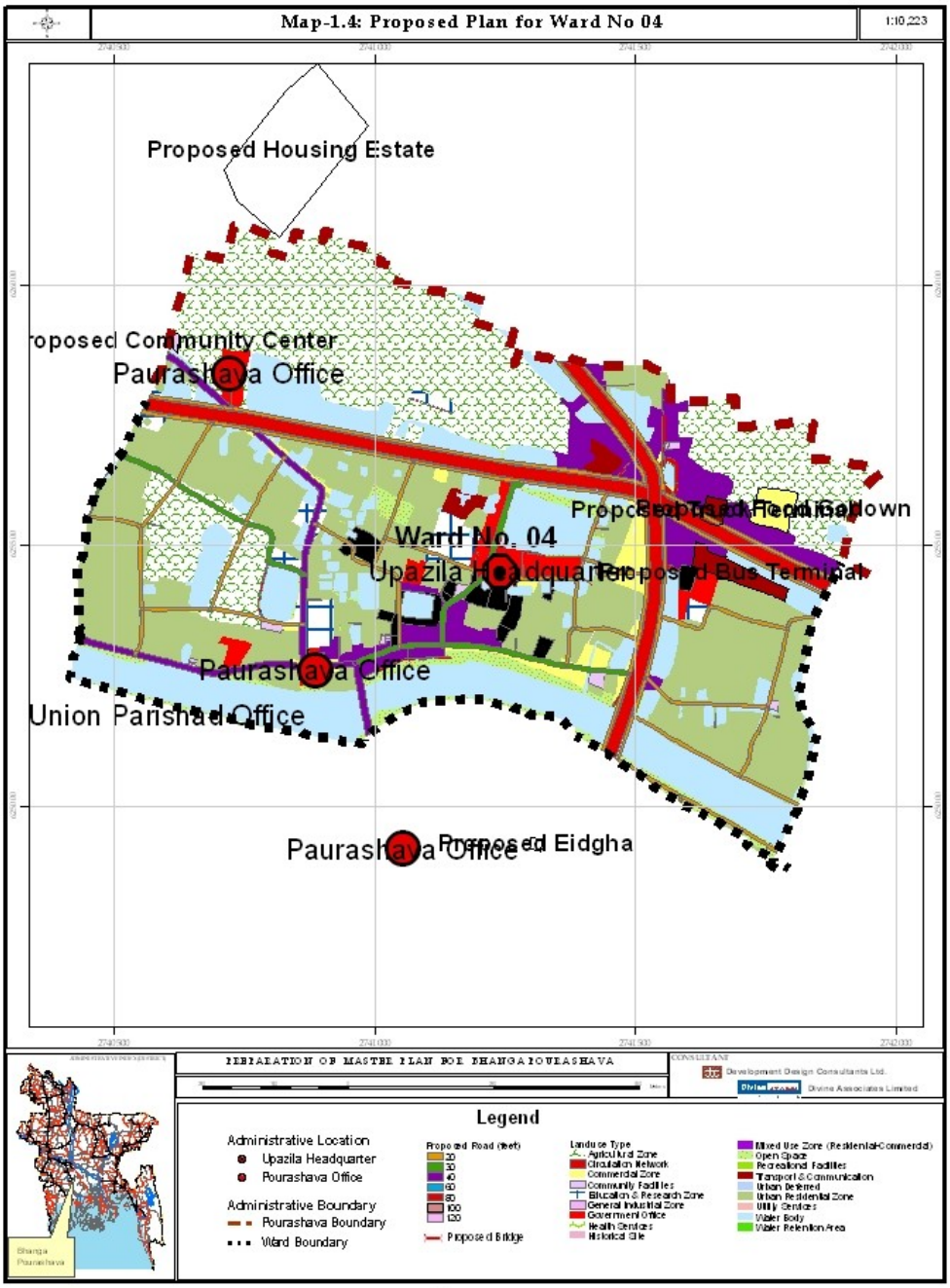
Map-1.4: Proposed Plan for Ward No 04
1:10,223
Proposed Housing Estate
Proposed Community Center
Paurashava Office
Ward No. 04
Upazila Headquarter
Proposed Bus Terminal
Paurashava Office
Union Parishad Office
Paurashava Office
Proposed Eidgha
PREPARATION OF MASTER PLAN FOR BHANGA POURASHAVA
CONSULTANT
Development Design Consultants Ltd.
Divine Associates Limited
Legend
Administrative Location
Upazila Headquarter
Pourashava Office
Administrative Boundary
Pourashava Boundary
Ward Boundary
Proposed Road (feet)
20
30
40
60
80
100
120
Proposed Bridge
Landuse Type
Agricultural Zone
Circulation Network
Commercial Zone
Community Facilities
Education & Research Zone
General Industrial Zone
Government Office
Health Services
Historical Site
Mixed Use Zone (Residential-Commercial)
Open Space
Recreational Facilities
Transport & Communication
Urban Deferred
Urban Residential Zone
Utility Services
Water Body
Water Retention Area

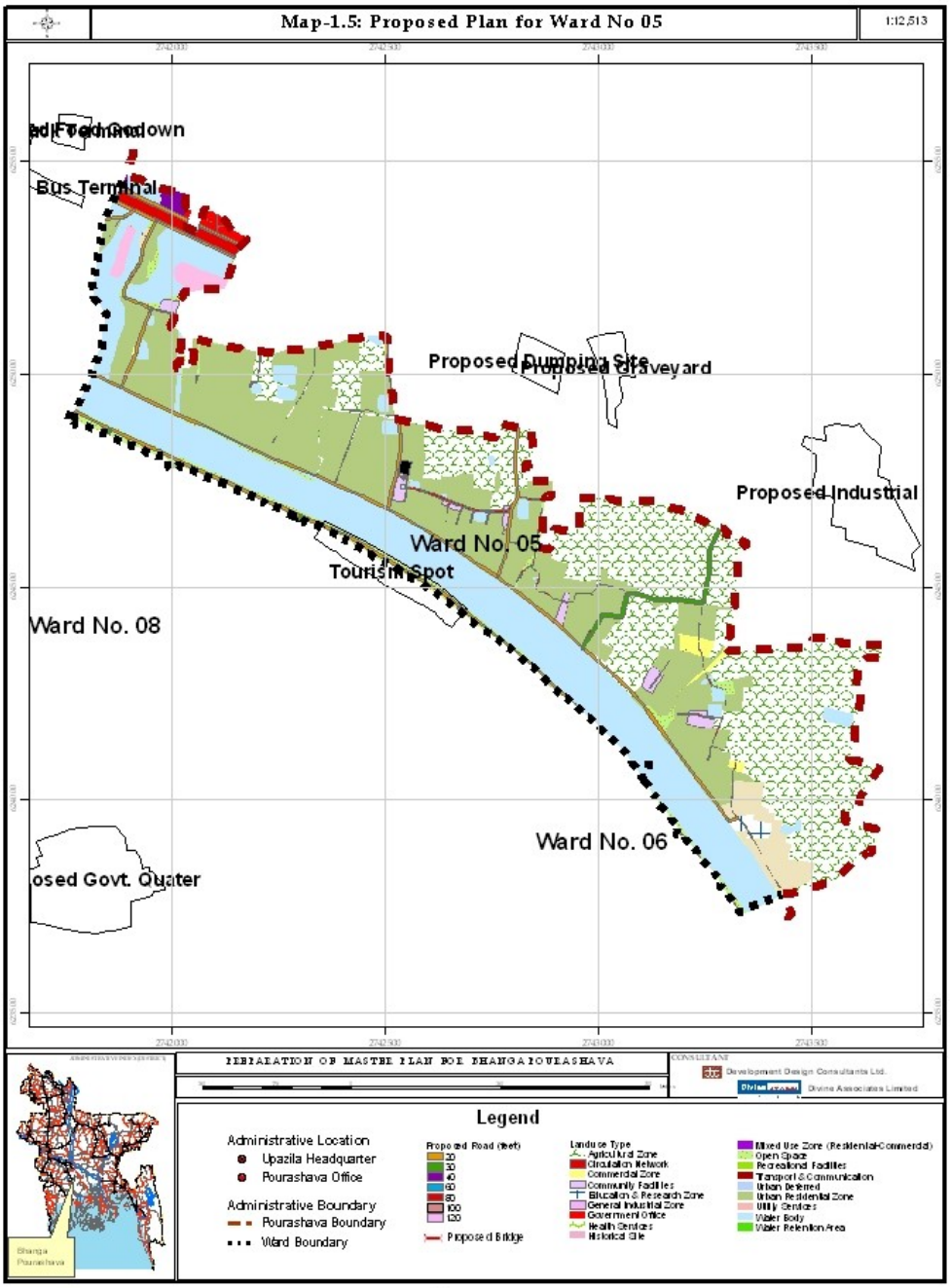
Map-1.5: Proposed Plan for Ward No 05
1:12,513
Bus Terminal
Proposed Dumping Site
Proposed Graveyard
Proposed Industrial
Ward No. 05
Tourism Spot
Ward No. 08
Ward No. 06
PREPARATION OF MASTER PLAN FOR BHANGA POURASHAVA
Development Design Consultants Ltd.
Divine Associates Limited
Legend
Administrative Location
Upazila Headquarter
Pourashava Office
Administrative Boundary
Pourashava Boundary
Ward Boundary
Proposed Road (feet)
20
30
40
60
80
100
120
Proposed Bridge
Landuse Type
Agricultural Zone
Circulation Network
Commercial Zone
Community Facilities
Education & Research Zone
General Industrial Zone
Government Office
Health Services
Historical Site
Mixed Use Zone (Residential-Commercial)
Open Space
Recreational Facilities
Transport & Communication
Urban Deferred
Urban Residential Zone
Utility Services
Water Body
Water Retention Area

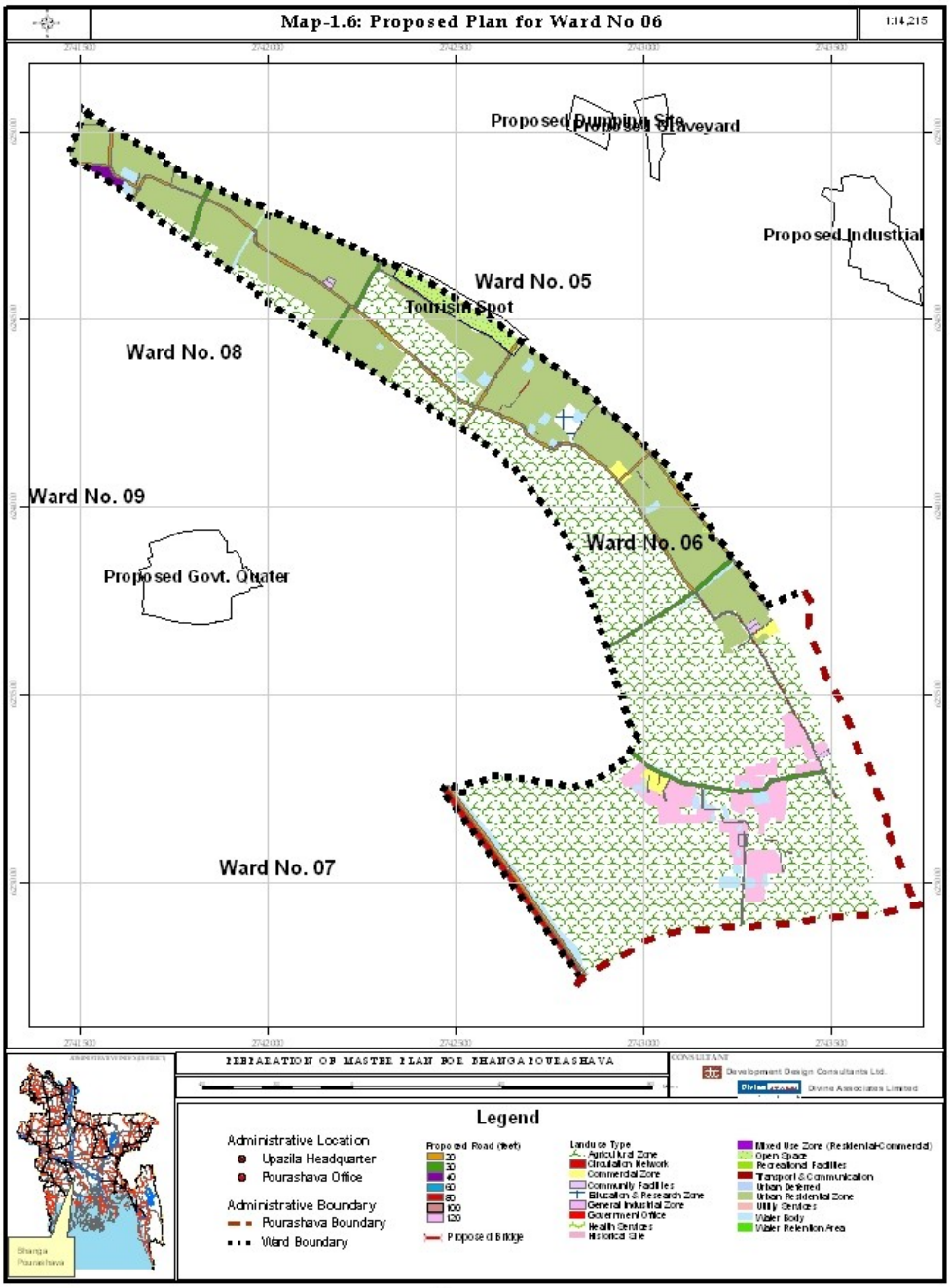
Map-1.6: Proposed Plan for Ward No 06
1:14,215
Proposed Dumping Site
Proposed Graveyard
Proposed Industrial
Ward No. 05
Tourism Spot
Ward No. 08
Ward No. 09
Ward No. 06
Proposed Govt. Quater
Ward No. 07
PREPARATION OF MASTER PLAN FOR BHANGA POURASHAVA
CONSULTANT
Development Design Consultants Ltd.
Divine Associates Limited
Legend
Administrative Location
Upazila Headquarter
Pourashava Office
Administrative Boundary
Pourashava Boundary
Ward Boundary
Proposed Road (feet)
20
30
40
60
80
100
120
Proposed Bridge
Landuse Type
Agricultural Zone
Circulation Network
Commercial Zone
Community Facilities
Education & Research Zone
General Industrial Zone
Government Office
Health Services
Historical Site
Mixed Use Zone (Residential-Commercial)
Open Space
Recreational Facilities
Transport & Communication
Urban Deferred
Urban Residential Zone
Utility Services
Water Body
Water Retention Area
Bhanga Pourashava

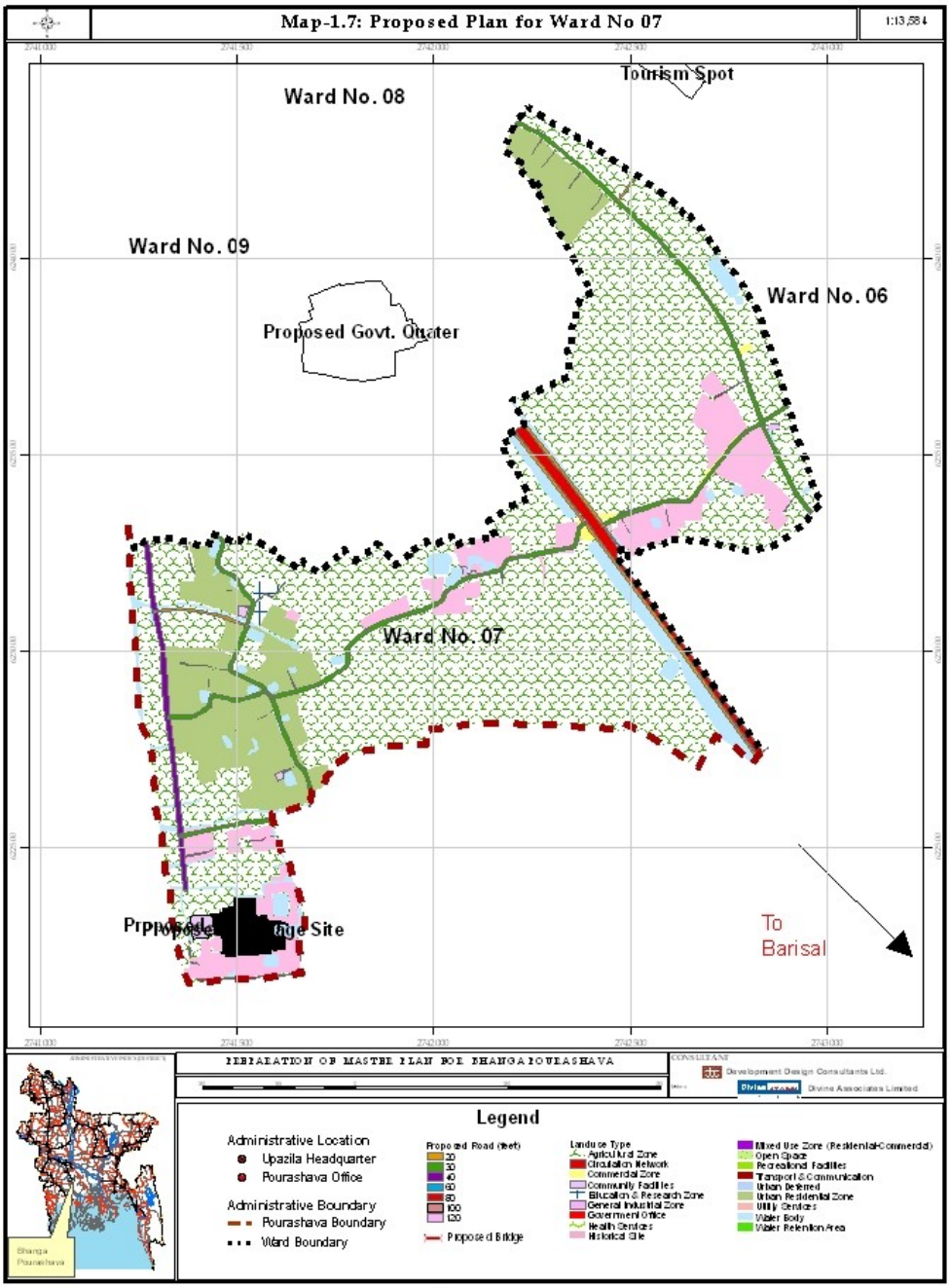
Map-1.7: Proposed Plan for Ward No 07
1:13,584
Tourism Spot
Ward No. 08
Ward No. 09
Ward No. 06
Proposed Govt. Quater
Ward No. 07
To
Barisal
PREPARATION OF MASTER PLAN FOR BHANGA POURASHAVA
Development Design Consultants Ltd.
Divine Associates Limited
Legend
Administrative Location
Upazila Headquarter
Pourashava Office
Administrative Boundary
Pourashava Boundary
Ward Boundary
Proposed Road (feet)
20
30
40
60
80
100
120
Proposed Bridge
Landuse Type
Agricultural Zone
Circulation Network
Commercial Zone
Community Facilities
Education & Research Zone
General Industrial Zone
Government Office
Health Services
Historical Site
Mixed Use Zone (Residential-Commercial)
Open Space
Recreational Facilities
Transport & Communication
Urban Deferred
Urban Residential Zone
Utility Services
Water Body
Water Retention Area

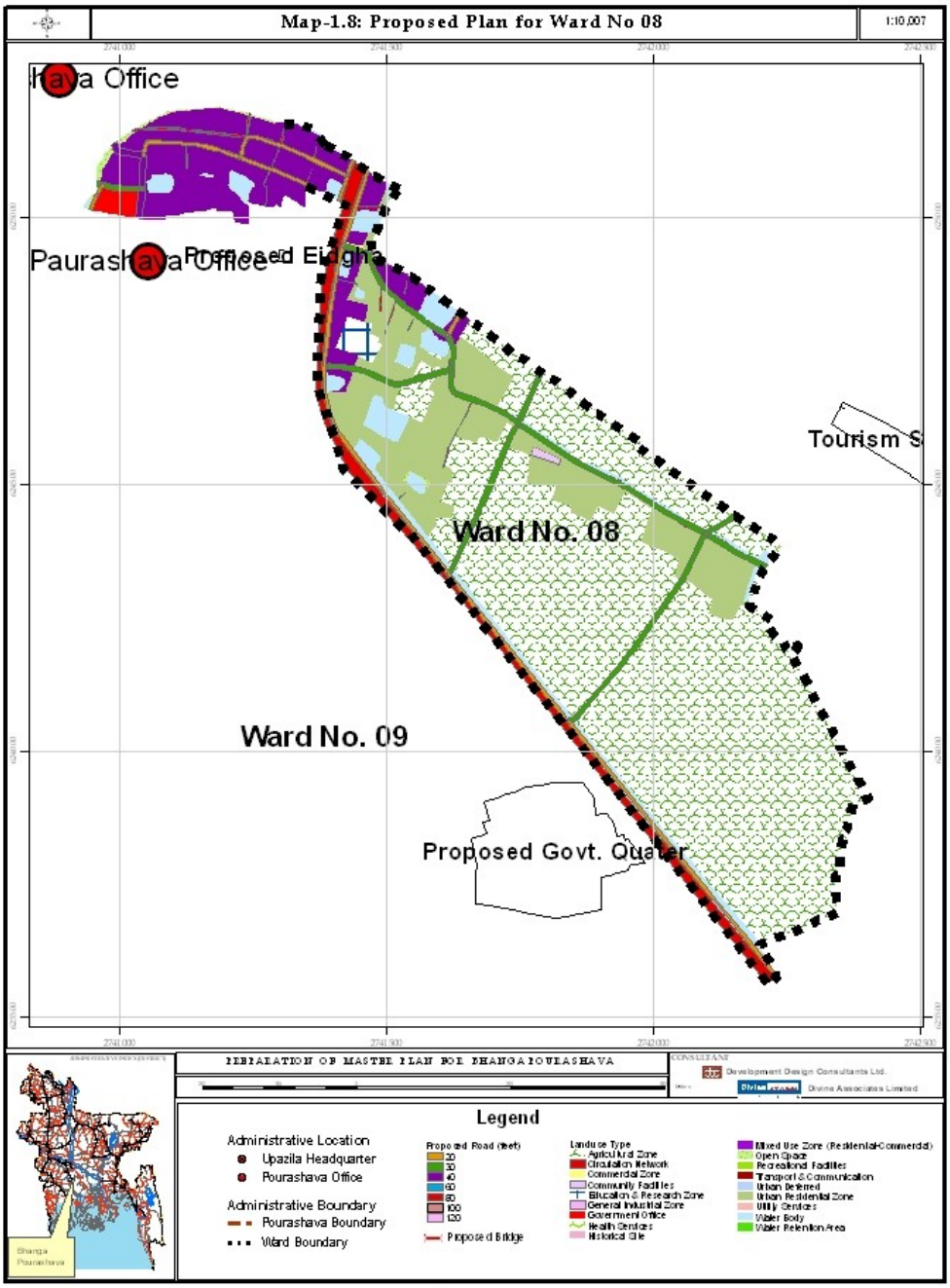
Map-1.8: Proposed Plan for Ward No 08
1:10,000
Paurashava Office
Proposed Eidgha
Tourism S
Ward No. 08
Ward No. 09
Proposed Govt. Quater
PREPARATION OF MASTER PLAN FOR BHANGA POURASHAVA
CONSULTANT
Development Design Consultants Ltd.
Divine Associates Limited
Legend
Administrative Location
Upazila Headquarter
Pourashava Office
Administrative Boundary
Pourashava Boundary
Ward Boundary
Proposed Road (feet)
20
30
40
60
80
100
120
Proposed Bridge
Landuse Type
Agricultural Zone
Circulation Network
Commercial Zone
Community Facilities
Education & Research Zone
General Industrial Zone
Government Office
Health Services
Historical Site
Mixed Use Zone (Residential-Commercial)
Open Space
Recreational Facilities
Transport & Communication
Urban Deferred
Urban Residential Zone
Utility Services
Water Body
Water Retention Area

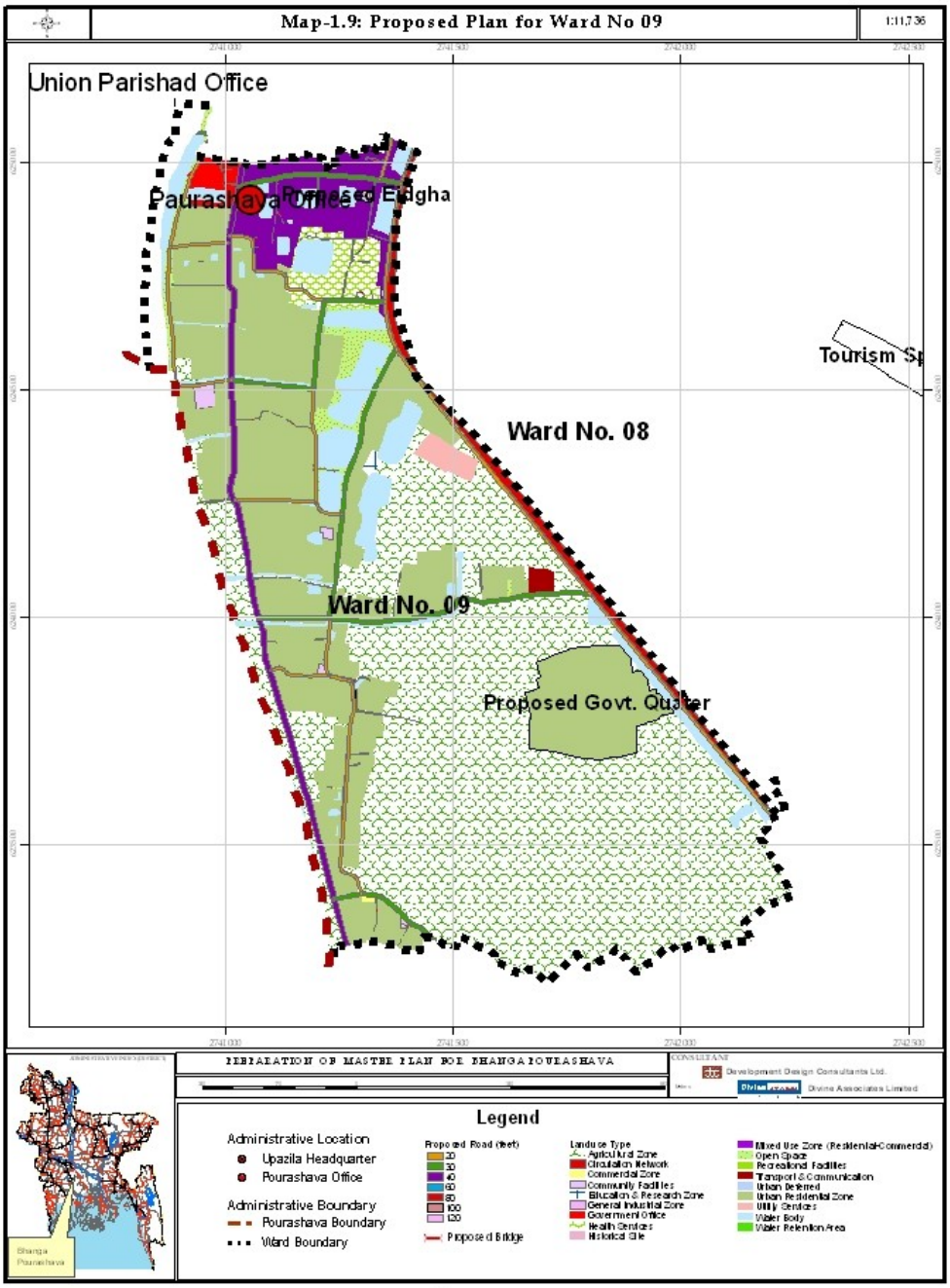
Map-1.9: Proposed Plan for Ward No 09
1:11,736
Union Parishad Office
Paurashava Office
Ward No. 08
Ward No. 09
Proposed Govt. Quarter
Legend
Administrative Location
Upazila Headquarter
Pourashava Office
Administrative Boundary
Pourashava Boundary
Ward Boundary
Proposed Road (feet)
Proposed Bridge
Landuse Type
Agricultural Zone
Circulation Network
Commercial Zone
Community Facilities
Education & Research Zone
General Industrial Zone
Government Office
Health Services
Historical Site
Mixed Use Zone (Residential-Commercial)
Open Space
Recreational Facilities
Transport & Communication
Urban Deferred
Urban Residential Zone
Utility Services
Water Body
Water Retention Area