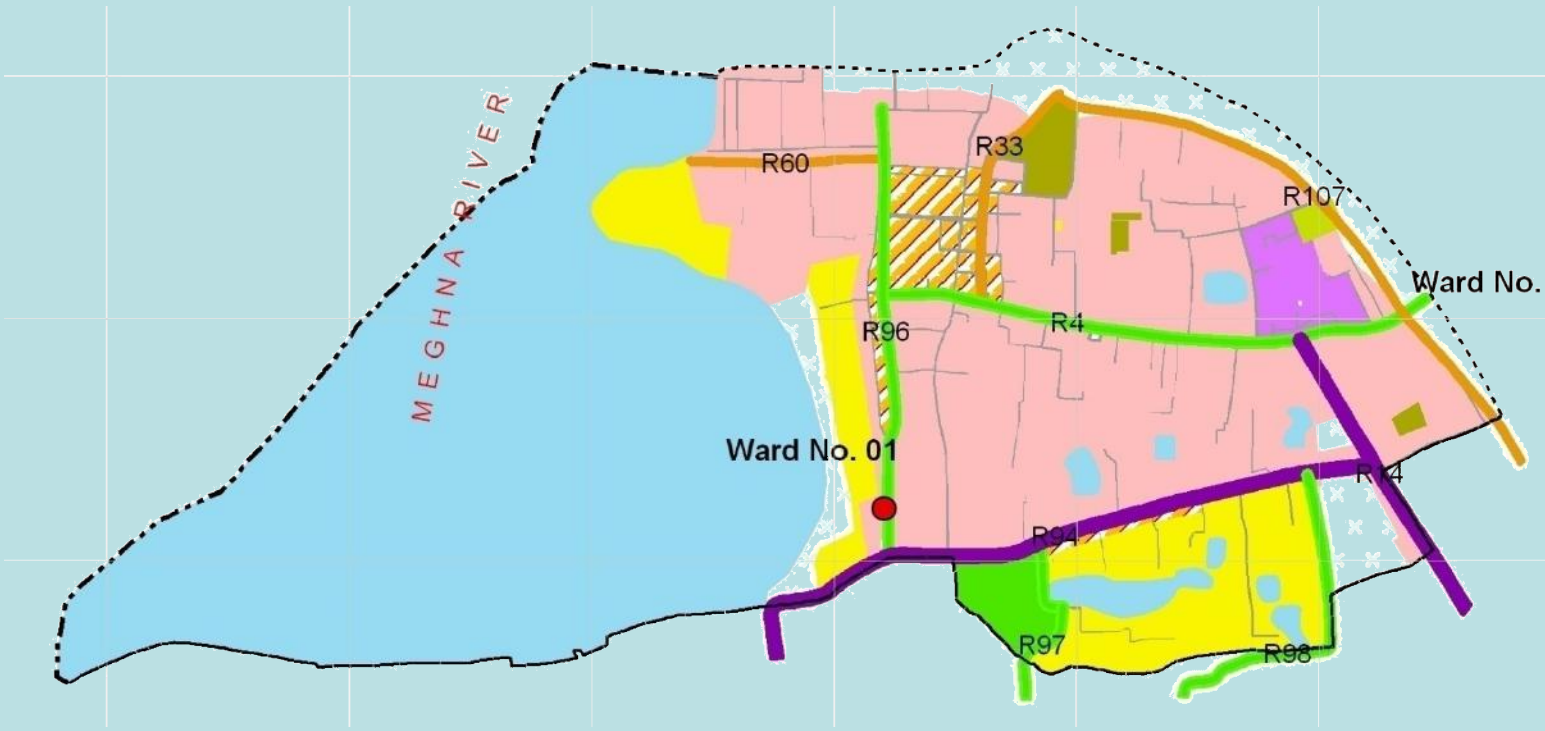
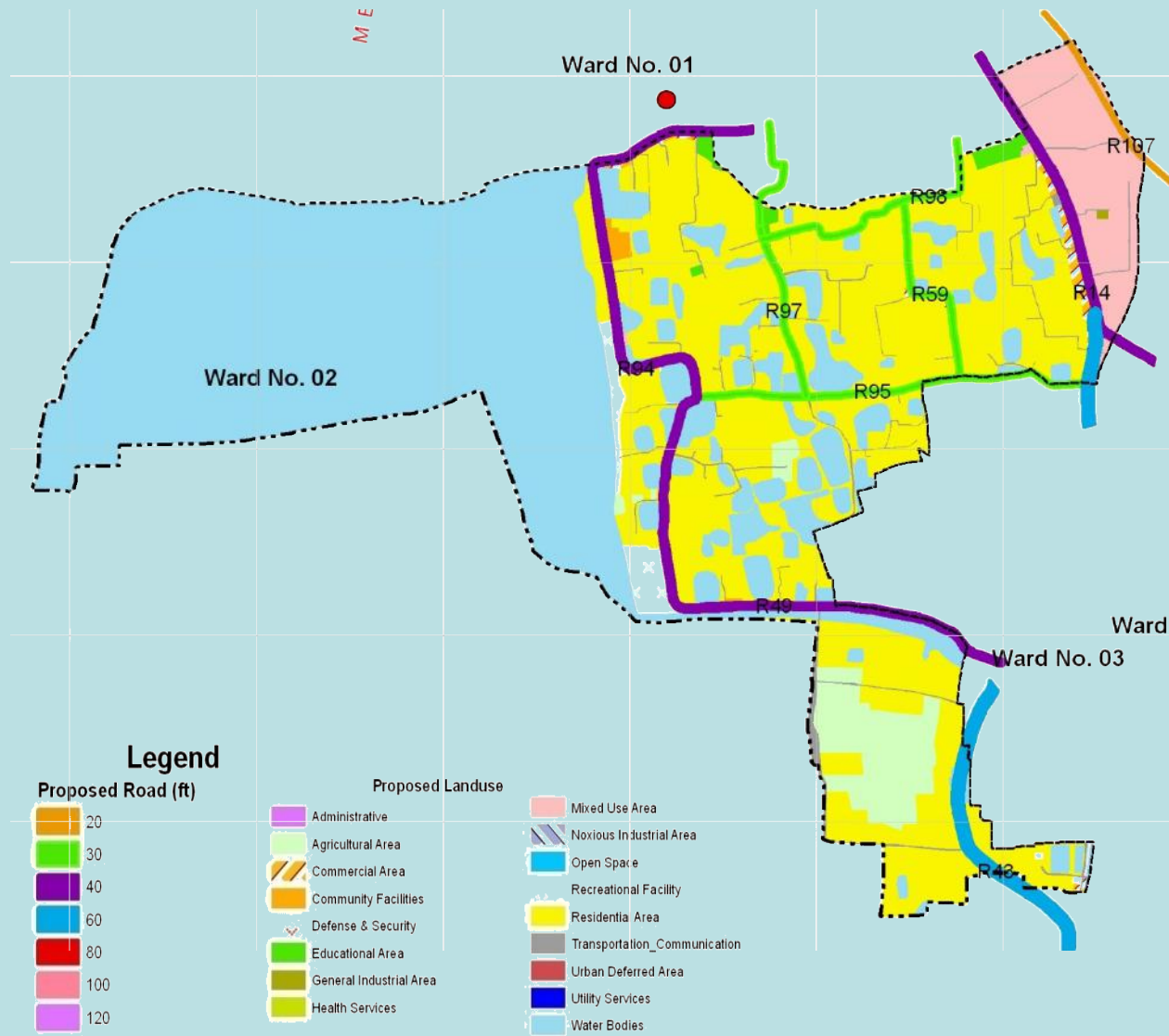


Ward Action Plan

Plan for Ward No. 01



Plan for Ward No. 02



Plan for Ward No. 03



- Administrative Boundary**
- Pourashava Boundary
 - Ward Boundary
 - Structure Plan Boundary

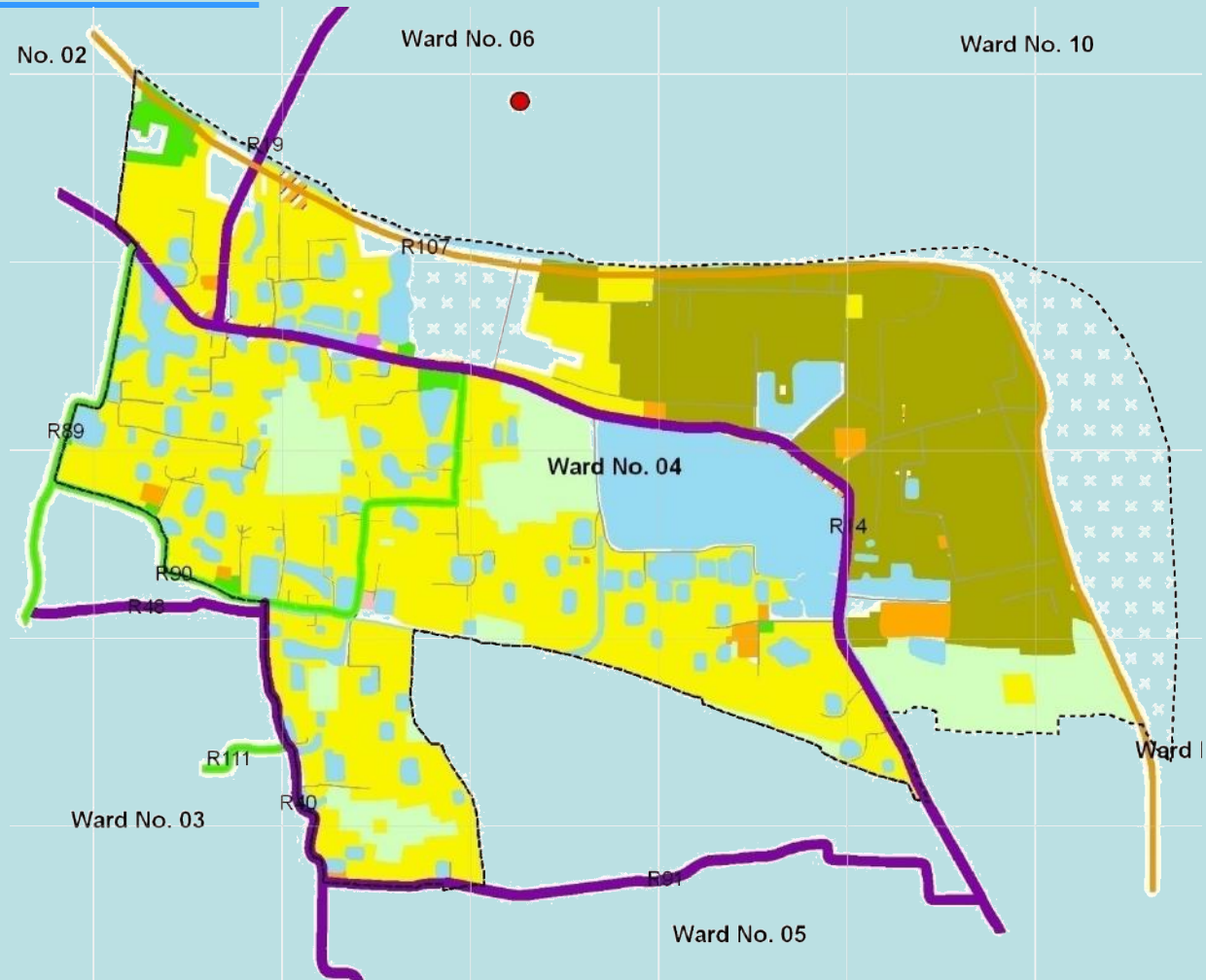
- Administrative Location**
- Upazila Headquarter
 - Pourashava Office
 - Railway



- Proposed Landuse**
- Administrative
 - Agricultural Area
 - Commercial Area
 - Community Facilities
 - Defense & Security
 - Educational Area
 - General Industrial Area
 - Health Services

- Mixed Use Area
- Noxious Industrial Area
- Open Space
- Recreational Facility
- Residential Area
- Transportation_Communication
- Urban Deferred Area
- Utility Services
- Water Bodies

Plan for Ward No. 04



Administrative Boundary

- Pourashava Boundary
- - - Ward Boundary
- - - Structure Plan Boundary

Administrative Location

- Upazila Headquarter
- Pourashava Office
- ++ Railway

Proposed Road (ft)

- 20
- 30
- 40
- 60
- 80
- 100
- 120

Proposed Landuse

- Administrative
- Agricultural Area
- Commercial Area
- Community Facilities
- Defense & Security
- Educational Area
- General Industrial Area
- Health Services
- Mixed Use Area
- Noxious Industrial Area
- Open Space
- Recreational Facility
- Residential Area
- Transportation_Communication
- Urban Deferred Area
- Utility Services
- Water Bodies