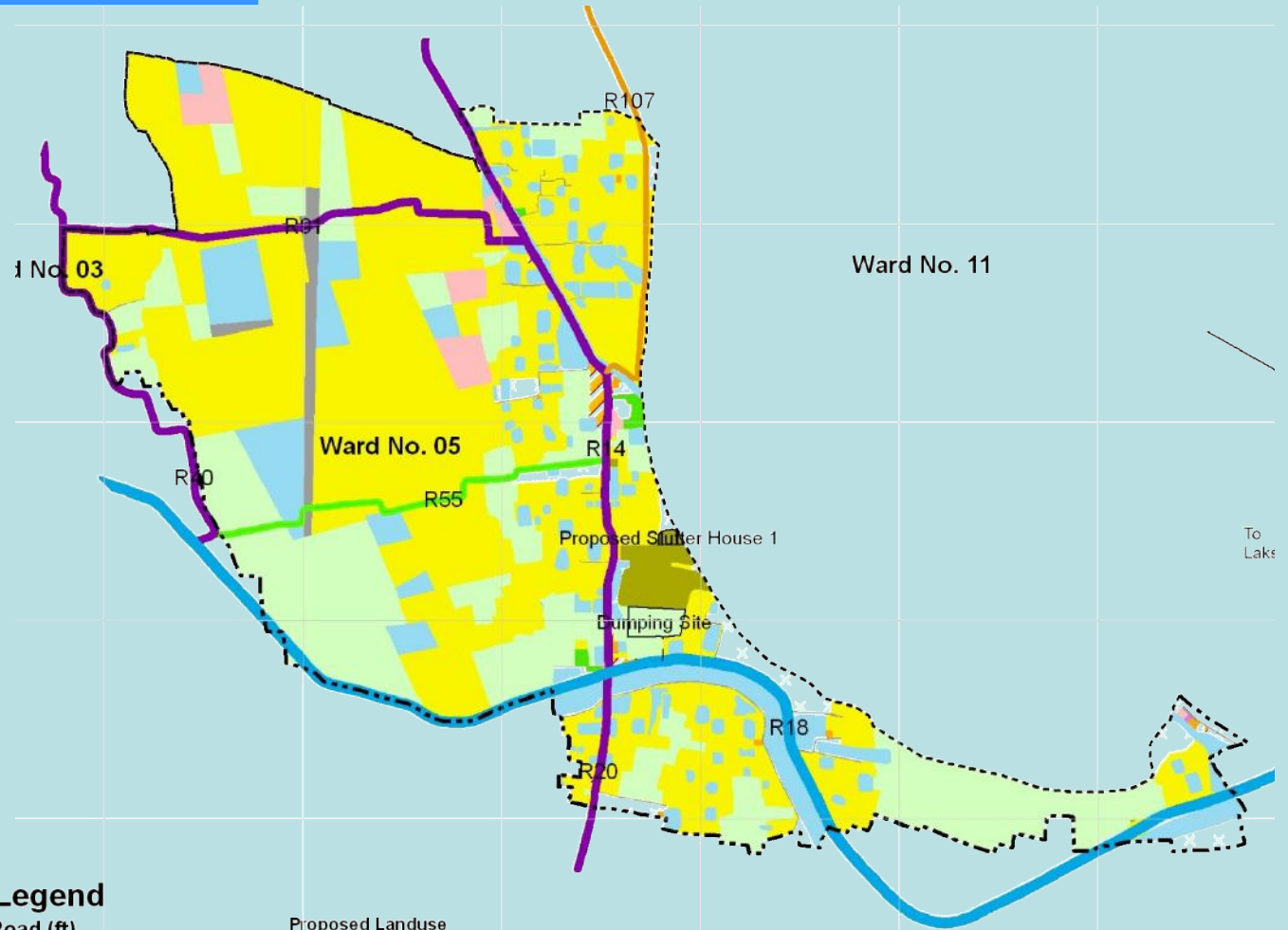


Plan for Ward No. 5



- Administrative Boundary**
- Pourashava Boundary
 - Ward Boundary
 - - - Structure Plan Boundary
- Administrative Location**
- Upazila Headquarter
 - Pourashava Office
 - ++ Railway

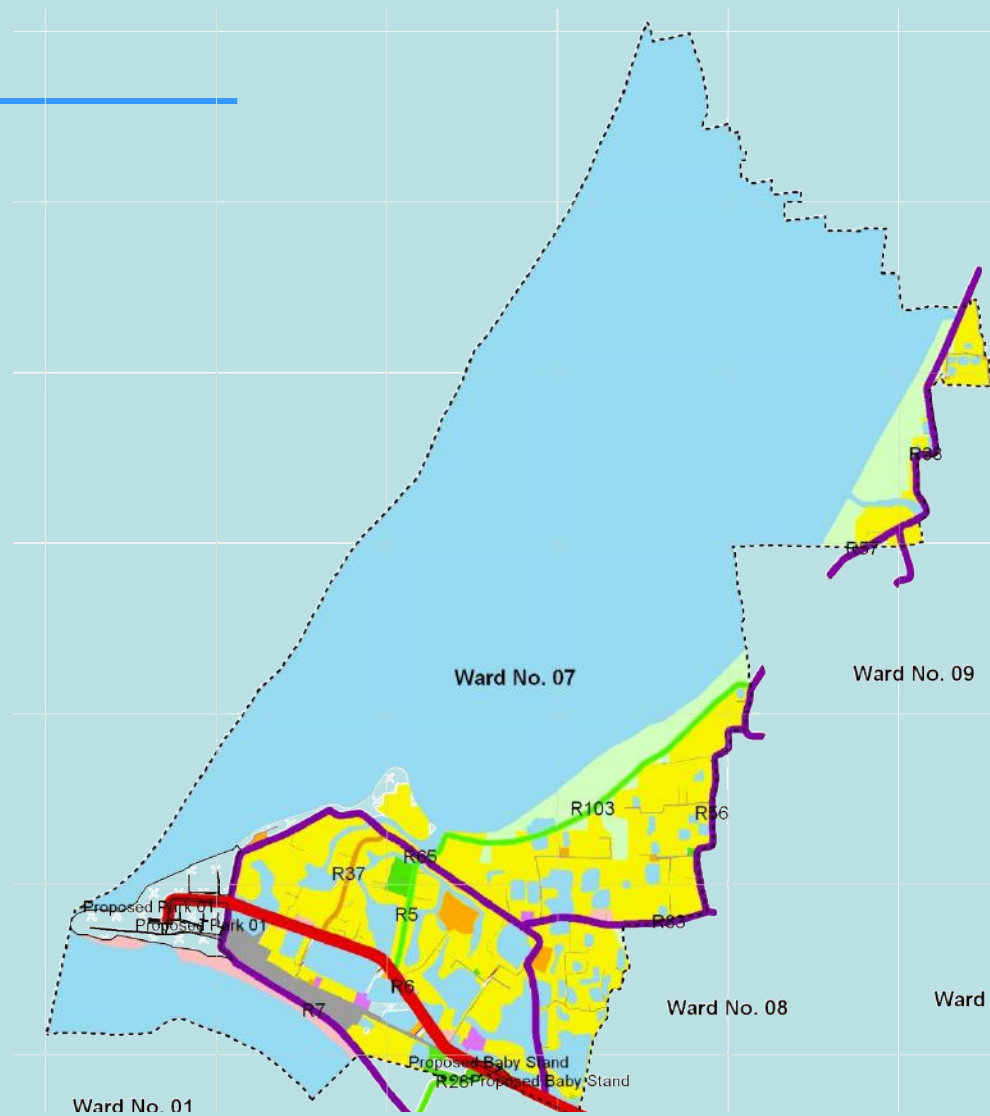


- Proposed Landuse**
- Administrative
 - Agricultural Area
 - Commercial Area
 - Community Facilities
 - Defense & Security
 - Educational Area
 - General Industrial Area
 - Health Services
 - Mixed Use Area
 - Noxious Industrial Area
 - Open Space
 - Recreational Facility
 - Residential Area
 - Transportation_Communication
 - Urban Deferred Area
 - Utility Services
 - Water Bodies

Plan for Ward No. 06



Plan for Ward No. 7

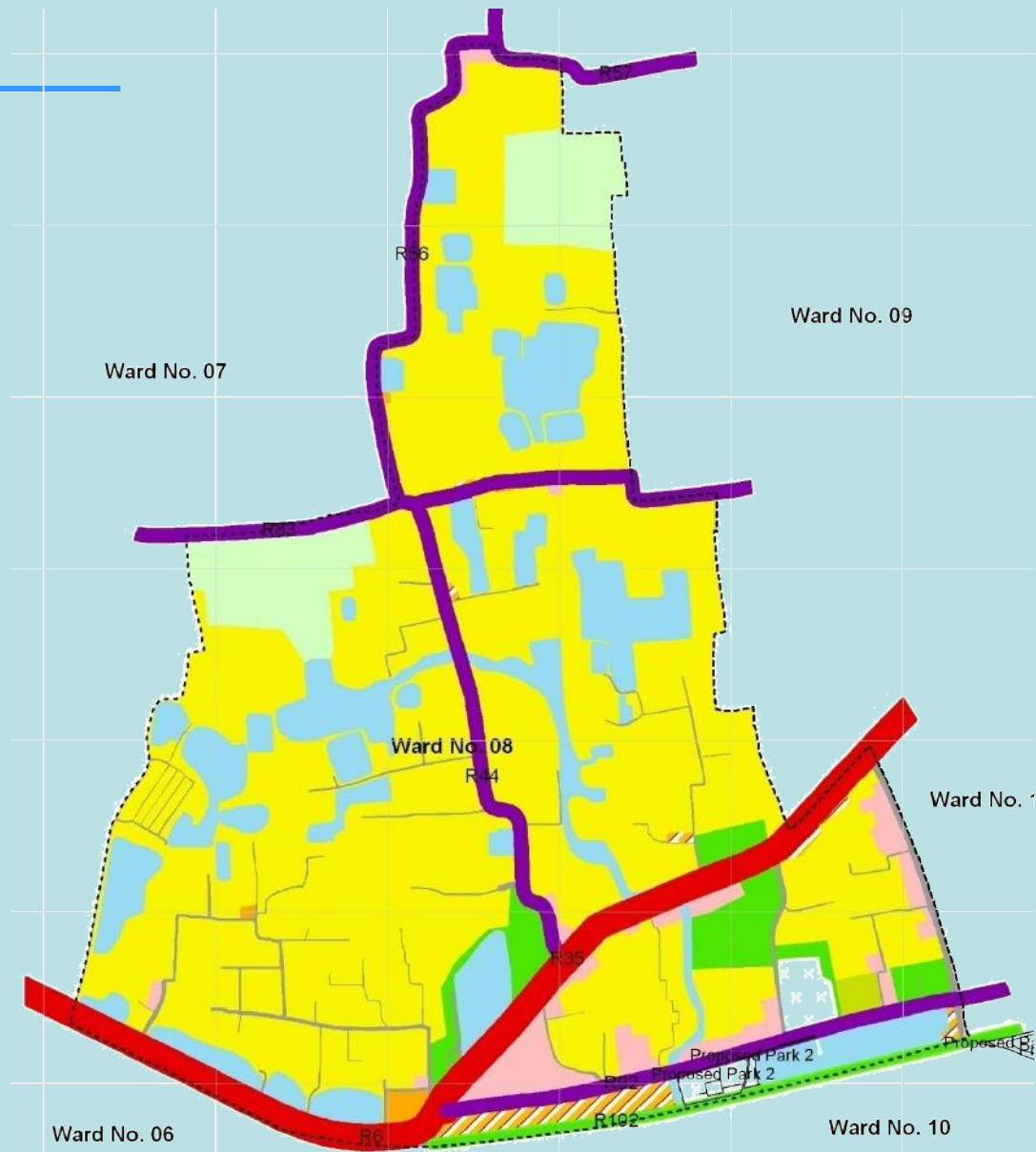


- Administrative Boundary**
- Pourashava Boundary
 - ⋯ Ward Boundary
 - - - Structure Plan Boundary
- Administrative Location**
- Upazila Headquarter
 - Pourashava Office
 - ⋈ Railway

- Legend**
- Proposed Road (ft)**
- 20
 - 30
 - 40
 - 60
 - 80
 - 100
 - 120

- Proposed Landuse**
- Administrative
 - Agricultural Area
 - Commercial Area
 - Community Facilities
 - Defense & Security
 - Educational Area
 - General Industrial Area
 - Health Services
 - Mixed Use Area
 - Noxious Industrial Area
 - Open Space
 - Recreational Facility
 - Residential Area
 - Transportation_Communication
 - Urban Deferred Area
 - Utility Services
 - Water Bodies

Plan for Ward No. 08



- Administrative Boundary**
- Pourashava Boundary
 - - - Ward Boundary
 - - - Structure Plan Boundary
- Administrative Location**
- Upazila Headquarter
 - Pourashava Office
 - + - Railway

- Legend**
- Proposed Road (ft)**
- 20
 - 30
 - 40
 - 60
 - 80
 - 100
 - 120

- Proposed Landuse**
- Administrative
 - Agricultural Area
 - Commercial Area
 - Community Facilities
 - Defense & Security
 - Educational Area
 - General Industrial Area
 - Health Services

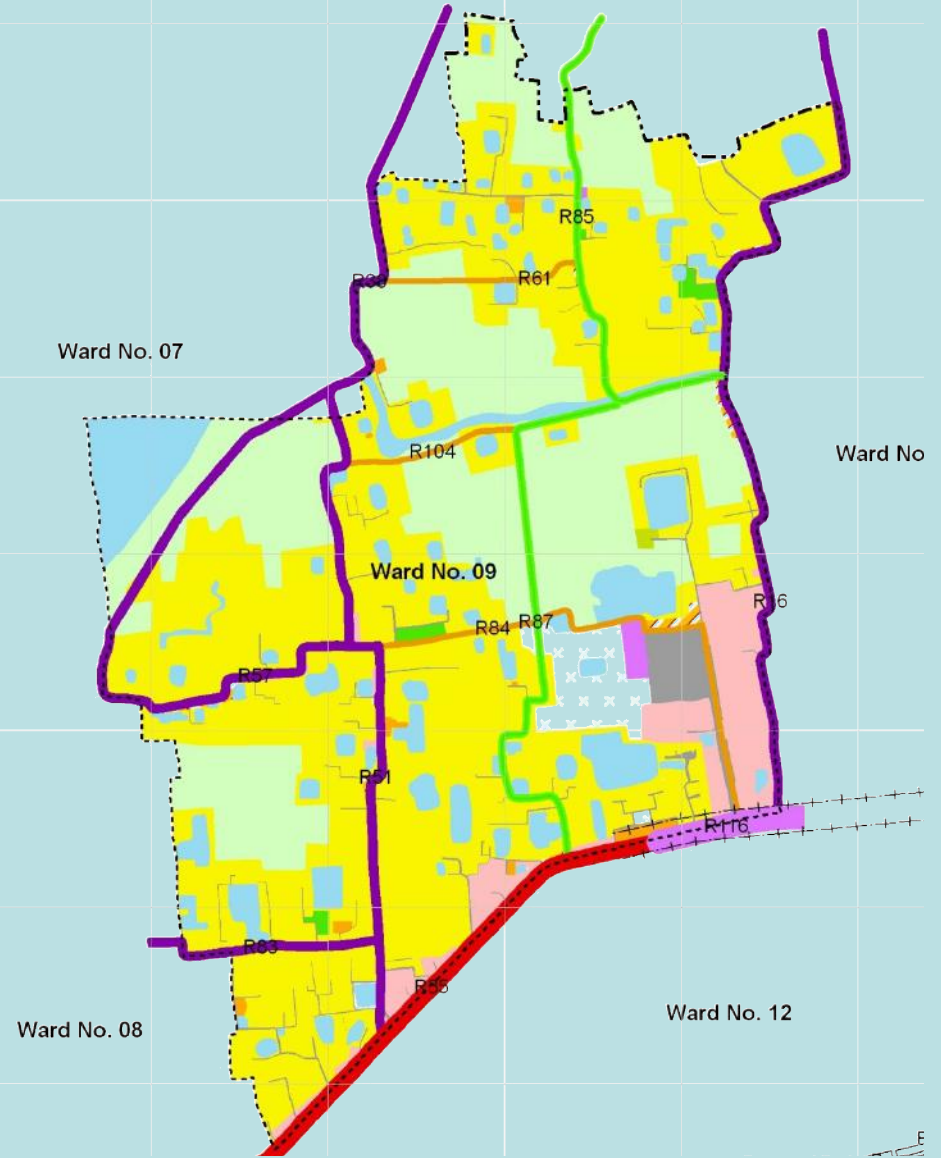
- Mixed Use Area
- Noxious Industrial Area
- Open Space
- Recreational Facility
- Residential Area
- Transportation_Communication
- Urban Deferred Area
- Utility Services
- Water Bodies

Plan for Ward No. 09

- Administrative Boundary**
- Pourashava Boundary
 - - - Ward Boundary
 - - - Structure Plan Boundary
- Administrative Location**
- Upazila Headquarter
 - Pourashava Office
 - + - Railway



- Proposed Landuse**
- | | |
|-------------------------|------------------------------|
| Administrative | Mixed Use Area |
| Agricultural Area | Noxious Industrial Area |
| Commercial Area | Open Space |
| Community Facilities | Recreational Facility |
| Defense & Security | Residential Area |
| Educational Area | Transportation_Communication |
| General Industrial Area | Urban Deferred Area |
| Health Services | Utility Services |
| | Water Bodies |



Plan for Ward No. 10

