

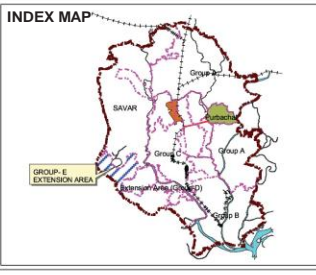


**CONSULTANT**  
**SHELTECH (Pvt.) Ltd.**  
 In Association with  
**Data Experts (Pvt.) Limited**  
 Sheltech Tower  
 55, Bir Uttam Qazi Nuruzzaman Road (West Panthapath)  
 Dhaka-1205, Bangladesh  
 Fax : 880-2-9143332, Phone : 9143333-38 (6 Lines)

**Detailed Area Plan for DMDP Area [Group-E (Part Group-D)]**



 **Government of the People's Republic of Bangladesh**  
 Ministry of Housing and Public Works  
**Rajdhani Unnayan Kartipakkha (RAJUK)**



**LEGEND**

DMDP boundary	Administrative Zone	Institutional Zone	Overlay Zone
Group boundary	Agricultural Zone	Mixed Use Zone (Commercial-General Industrial)	Proposed Road Network
Mauza boundary	Commercial Zone (Business)	Mixed Use Zone (Residential-Commercial)	Rural Settlement Zone
Railway Network	Commercial Zone (Office)	Mixed Use Zone (Residential-Commercial-General Industrial)	Transportation Facilities
	Transportation & Communication	Mixed Use Zone (Residential-General Industrial)	Urban Residential Zone
	Flood Flow Zone	Non Conforming Use	Water Retention Area
	General Industrial Zone	Open Space	Waterbody
	Heavy Industrial Zone		

**Data Source**  
 RS Mauza Maps have been collected from DLRS.  
 GPS & Total Station based GCP survey conducted by Consultants.  
**Reference Bench Mark (BM)**  
 SOB-3398 for Latitude/Northing & Longitude/Easting  
 SOB-6036 for Reduced Level (RL)

**Projection Parameters**

Projection System	.....	Bangladesh Transverse Mercator (BTM)
Spheroid	.....	Everest 1830
Scale Factor	.....	0.9996
Central Meridian	.....	90° East
False Easting	.....	500,000 Meter
False Northing	.....	-2000,000 Meter
Latitude of Origin	.....	0° (Equator)
Seven-parameters for User Defined Datum	.....	283.729 735 942, 261.143, 0.0, 0.0, 0.0, 1.0